

# INTRODUCTION

- Members of the group are :
- Aditya Manohar – Team leader
- Samir Kumar
- Vijay Singh
- Shweta yadav
- Pooja Rani



JOURNEY STARTS FROM HYDERABAD ON 2/11/2012 .



WE REACHED NANDED DISTRICT AT 7.30 AM ON  
3/11/2012 .





# BRIEFING





# NANDED AT A GLANCE

- Nanded Panchayat samities - 16
- Grampanchayats -1309
- Revenue district is situated in southern zone of maharashtra in Aurangabad division.
- Villages -1574
- Municipality corporation- 01
- Municipality councils – 12
- Nagar Panchayat -02
- Total population -3356566
- Geographical area -10528 sq. km
- Density of population -319/sq.km

Finally we started for our destination ,means Aamdari village ,Bhokar tehsil,Nanded disrict ,Maharashtra



# AAMDARI VILLAGE - A GENERAL INTRODUCTION

District : Nanded

History - 300 years back

Taluka : Bhokar

Area - 1608.82 ha

Population -1957


Maximum Population - ST



# TRANSECT WALK



# FOUR PART OF VILLAGE



Aamdari



Aamdari  
Tanda



Aamdari  
Wadi



Aamdari  
Borwadi



# TIMELINE

TIME - LINE	
TIME LINE	MAJOR EVENTS RECORDED
1911	PUCCA HOUSE
1962	ELECTIONS TO PANCHAYATS
1962	SCHOOL
1970	ELECTRICITY
1976	POND
1980	PUBLIC DISTRIBUTION SYSTEM
1984	BICYCLE
1985	1 <sup>st</sup> ENTINE PUMP
1990	PANCHAYAT OFFICE
1994	AAGANWADI
1997	TOILETS
1999	TELEVISION
2001	TAR ROAD
2007	COOKING GAS
2007	BT COTTON
2009	LIBRARY
2011	TRACTOR
2012	SOLAR STREET LIGHT



# BASIC INFRASTRUCTURE



Mainly kuccha houses



Water Tank



Uninterrupted Mobile Network



Proper Road connectivity

- Electricity supply is nearly 8 hours in a day.





- Every house has a sanitary latrine but people hardly use it.



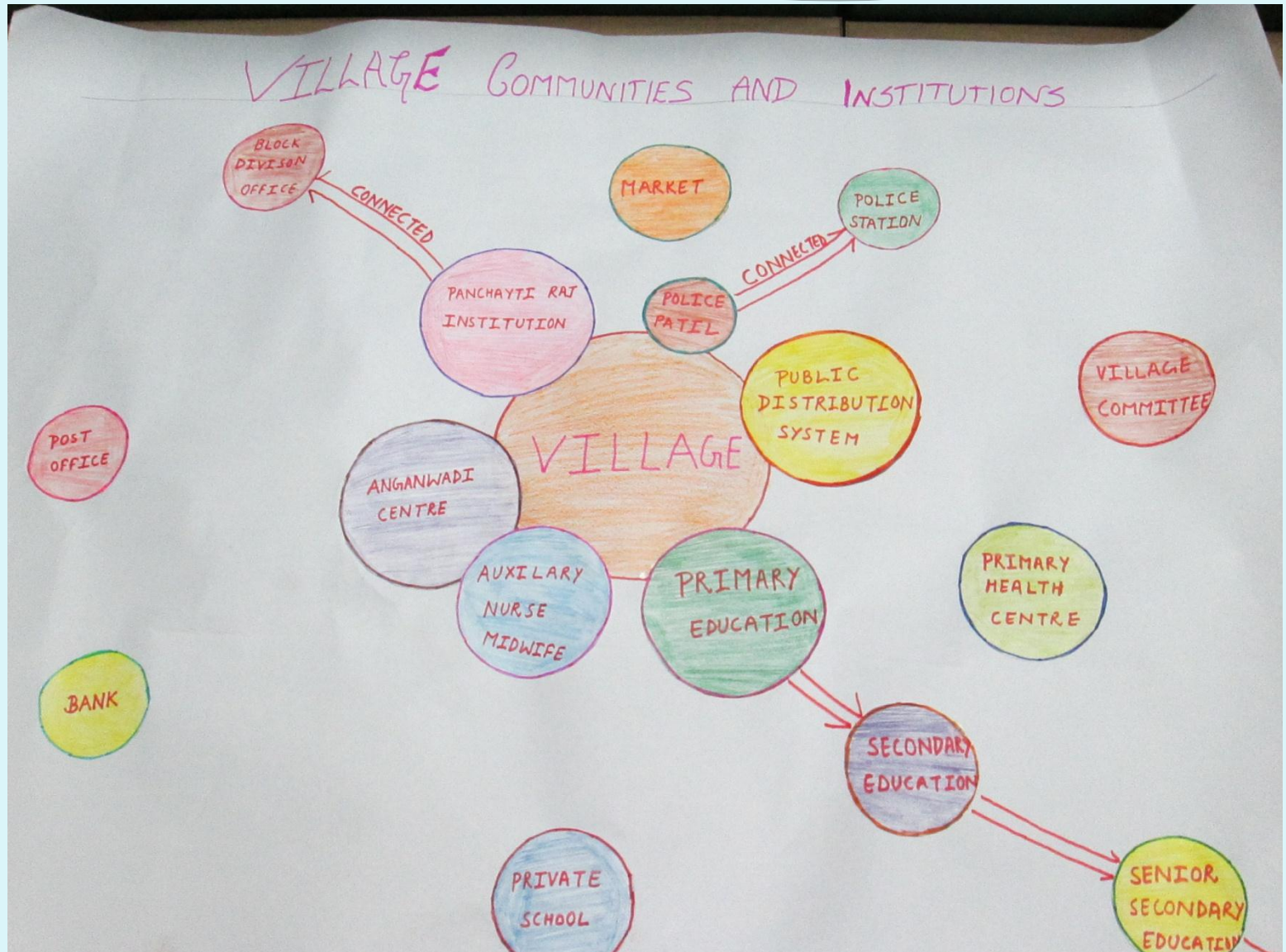
Poor Drainage  
System



- School buildings are fine and one is under construction in Aamdari Borwadi



# VENN DIAGRAM







**APPROACHES**

**PARTICIPATORY  
LEARNING APPROACH**





# WOMEN PARTICIPATION





## GROUP DISCUSSION





## INDIVIDUAL QUESTIONING



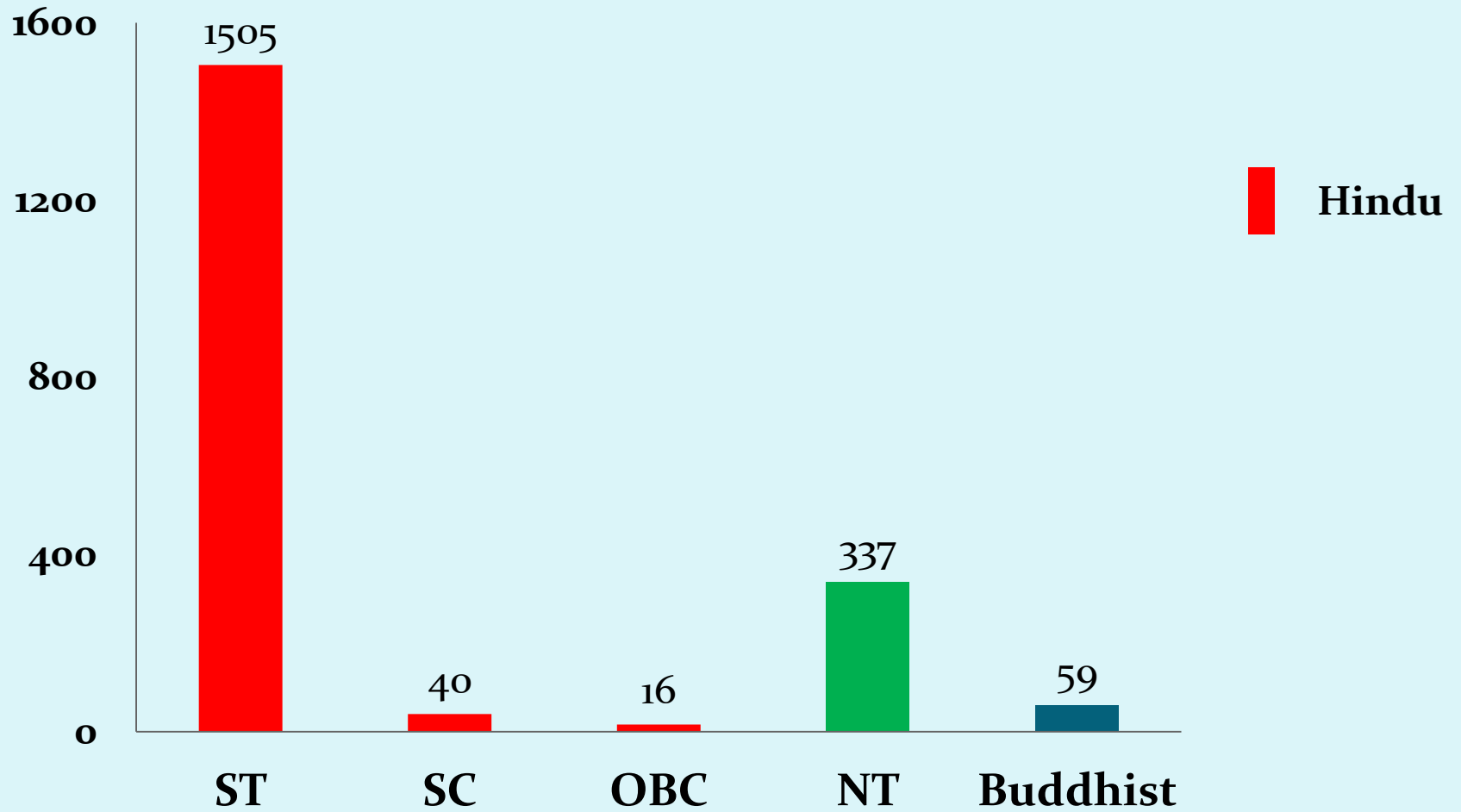


## SOCIAL MAP





# POPULATION



## DATA RELATED TO POPULATION

Population	1957
Male	1035
Female	922
Sex ratio	891

# RELIGION

- Religion – Majority Hindu
- Hanuman , Shiva , Village deities
- Birsa Munda
- Superstitions





# VILLAGE DEITIES





## CULTURE

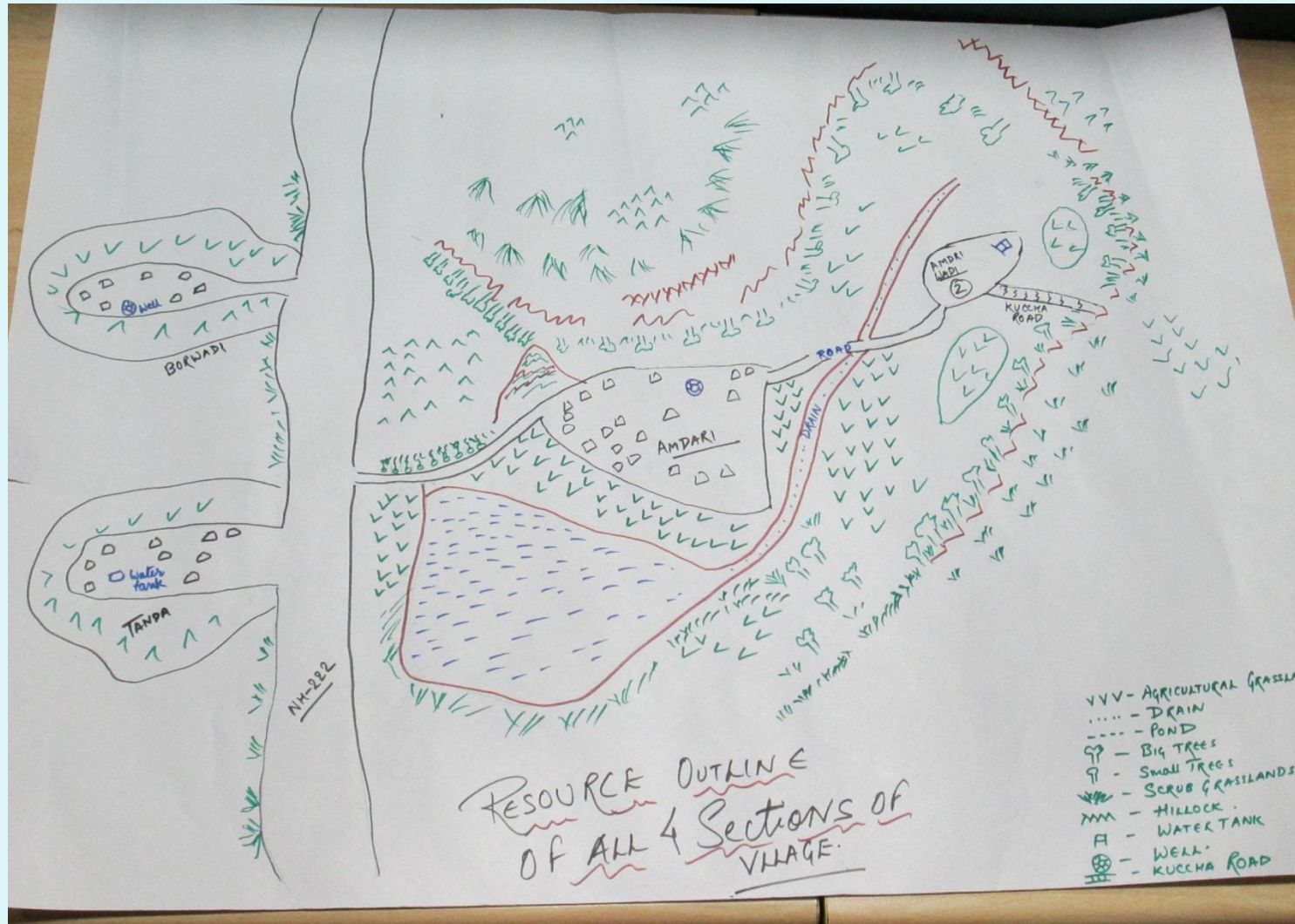
- Traditional dress and jewellery can be seen
- Bhajan and Bhajan competitions
- Last rituals – Burial and Funeral
- Decorated Walls
- Birsa Munda Literature
- Welcome Greet- Fruits ,Saunf
- Special food – puranpoli roti , groundnut chutney
- Chapati and rice both taken in lunch and dinner.



## GENDER PERSPECTIVE

- Health status of men and women are equal .
- No female infanticide.
- No discrimination in education but girls are not allowed to go to schools,colleges located far away because of security concerns .
- Discrimination in wage rate IN PRIVATE FIELDS .
- Dummy participation in PRI
- Domestic Violence due to use of liquor .

# RESOURCE MAP



# LIVELIHOODS

- Agriculture
- Animal husbandry-  
cow, buffaloes, goat
- Service sector
- Fishing





# AGRICULTURE



Same picture we  
got in village

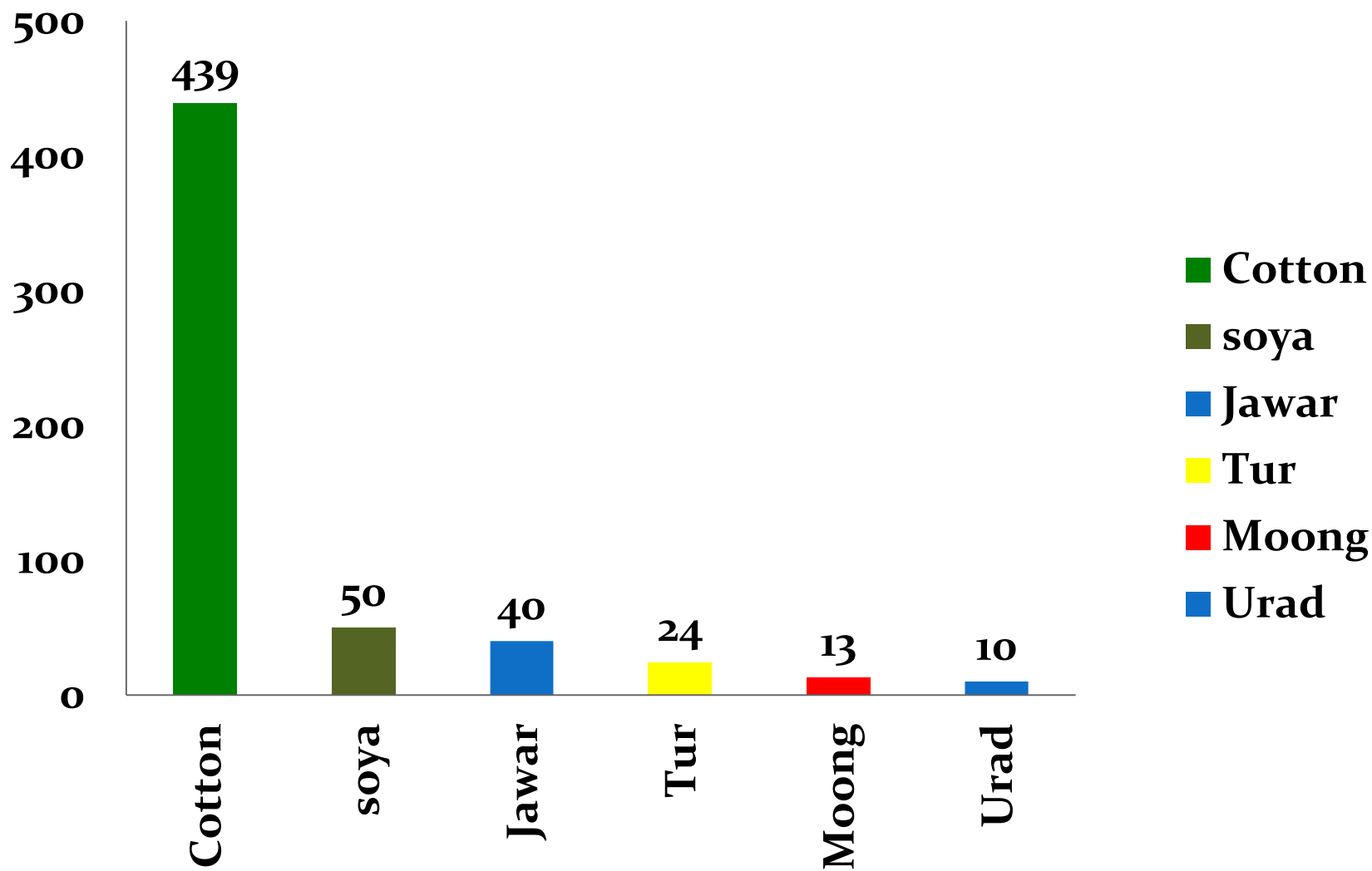


## AGRICULTURE

- Cultivated land – 601.47 ha
  - Irrigated land – 25 ha
  - soil – Black
  - Double Cropping only on irrigated land
- Wheat and Gram sown in Rabi season

# Kharif season

( Area under different crops in ha )







**cotton**



**Black  
Soil**



- Seeds – BT Cotton, HYV seeds (Jawar & Wheat)
- Fertilizer – Chemical fertilizer , Compost
- Irrigation – Well & Pumpset
- Credit – KCC , Crop loan from Bank
- Tenancy – 50% sharing of cost and produce
  - Only 5 tenants





**Custard Apple**







# V E G E T A B L E S





# MECHANISATION

- Traditional Bull driven plough
- Last year one Tractor bought
- Threshers – Soyabean, Jawar ,  
Wheat
- Sprinklers



## PROBLEM FACED IN AGRICULTURE

- Irrigation
- No availability of quality seeds and fertilizers
- No scientific agriculture
- Damage to crops by wild animals
- Small and fragmented holdings



# FOREST

- Total forest area -916.31 hectare
- Type-deciduous forest
- Major species – teak,palash ,tendu
- Uses- grazing cattle, fuel wood, timber for construction of houses.
- Tendu leaves,dink,mahua


# EDUCATION



School Chale  
Hum




Meditation



Exam







# EDUCATION

Total Literacy	57 %
Male Literacy	58 %
Female Literacy	56 %

# CAUSES OF POVERTY

CAUSES OF POVERTY							
SL NO	Causes	RAMDAS	NAYNATH	NAMDEV	SHIVAJI	Points	Ranks
1.	Landless	7	5	4	8	24	6
2.	Unemployment	2	6	2	6	16	3
3.	Illiteracy	5	3	5	4	17	4
4.	Indebtedness	3	1	3	2	9	2
5.	Liquor	6	8	7	5	26	7
6.	Ignorance of Schemes	8	7	6	7	28	8
7.	Lack of Resources	1	2	1	1	5	1
8.	Due to Dowry	4	4	8	3	19	5

# GOVERNMENT INTERVENTIONS

## MGNREGA

- We saw one well Constructed under this scheme
- 150 job card in the village
- no one is using it currently .

## Indira Awas Yojna

- 54 STs ,30 SCs have benefitted
- Rs. 70,000 for construction
- Rs. 20,000 for repairement





Women and child development committee-women got sewing machine.  
They are using it very efficiently .

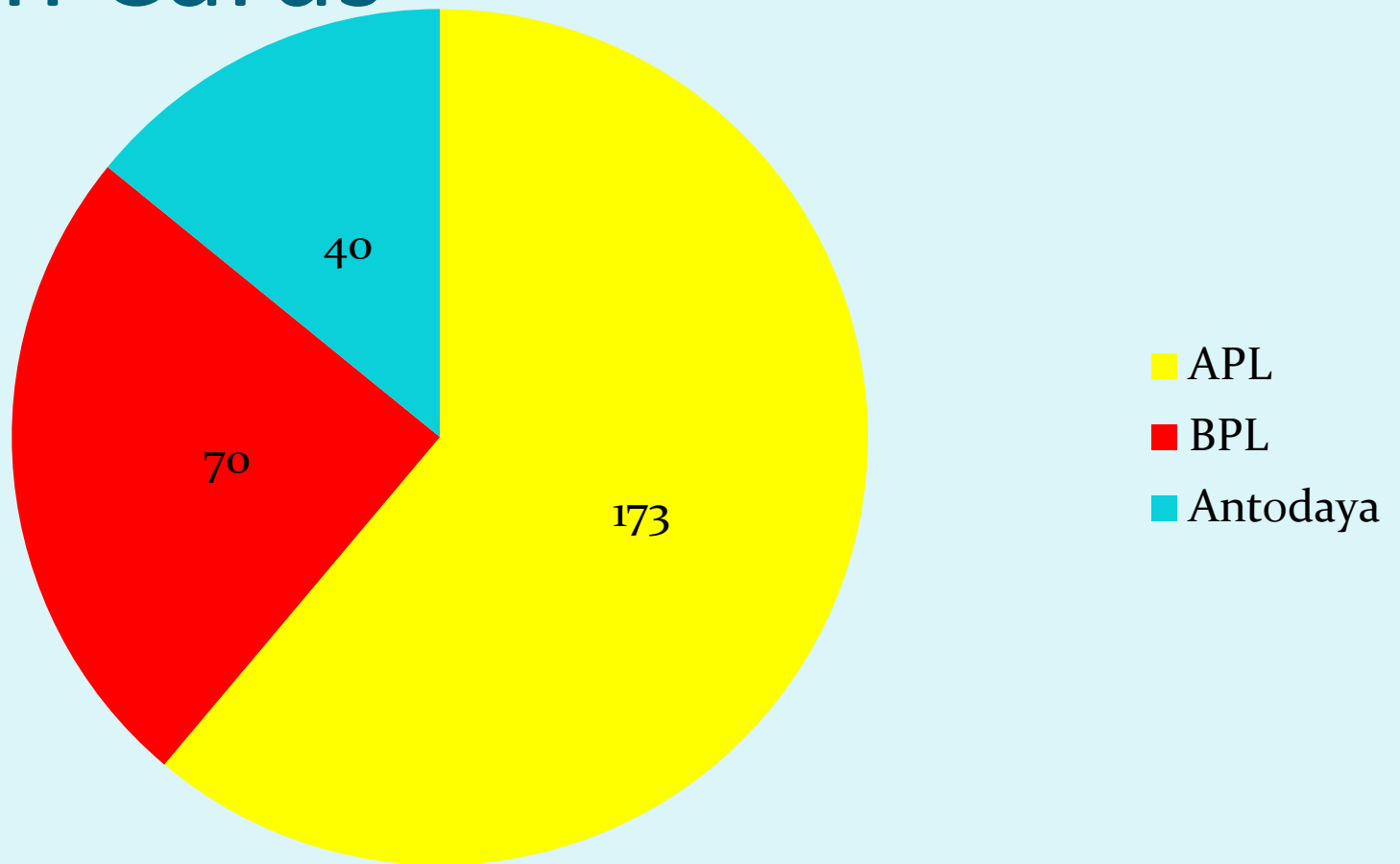


PDS Working Efficiently



Antyodaya scheme – well implemented

# Ration Cards



# **POVERTY ALLEVIATION PROGRAMMES**

**Backward Region Grant fund-** Started there in 2009-2010. villages are granted fund of Rs. 1-1.5 lacks per year.roads were cemented using this fund.

**Thakkar Bappa Tribal Development Fund** –In this scheme 5 lacs per village is granted for development of villages .

**Tanda Basti Sudhar Yojna-** It has been used for construction of cement road in aamdari tanda part of the village

**Dalit Basti Sudhar Yojna** – for improvement of SC basti



# PANCHAYATI RAJ INSTITUTION

- Panchayati raj institution in the village is 3 tier system.
- Sarpanch is elected indirectly by the 9 ward members.
- Women participation in panchayat is not well .
- Panchayat members are trained once in every three month .
- There is a provision of social audit per 3 months evaluates the work of panchayat and gram sabha.
- There are following 6 committee working in the village-
- Small dispute settlement committee-11 members
- Water supply committee- 12 members
- 
- Watershed development committee – 9 members
- School management committee-14 members
- Joint forest management committee- 13 members
- Forest right committee- 9 members

## PROBLEMS IN PRI

- Gram Sabha rarely meets in practice
- People unaware of their Rights
- No proper training for representatives
- Corruption

# PROBLEMS FACED BY VILLAGERS

## **YOUTH**

- Unemployment
- Less knowledge about competitive examinations
- Can not avail higher education because of economic constraints
- Compelled to work at low pay



# OLD

- Solitary life
- Do not receive pension



# IMPORTANCE OF PEOPLES' PARTICIPATION

- Tanta Mukti
- Construction of road to their fields through the hill.
- Check Dams
- Villagers participation in school management committee.

# HEALTH





## MEDICAL FACILITIES

PHC at Bhosi - 15 km away

- SubCentre - Bembar
- RH at Bhokar (10 km).
- 3 Aanganwadi centres
- ASHA
- ANM ,MPW

Common diseases - cold and fever.  
water borne diseases - Diarrhoea and  
cholera

Aanganwadi -

Regular immunization and health check-  
ups Nutrition suppliment to pregnant  
and lactating women.

NRHM -

Institutional deliveries are 90%.  
Health camps organize by Gyanecologist  
and Paediatrician once in a month at  
every subcentres of Bhosi PHC .

# HEALTH DATA

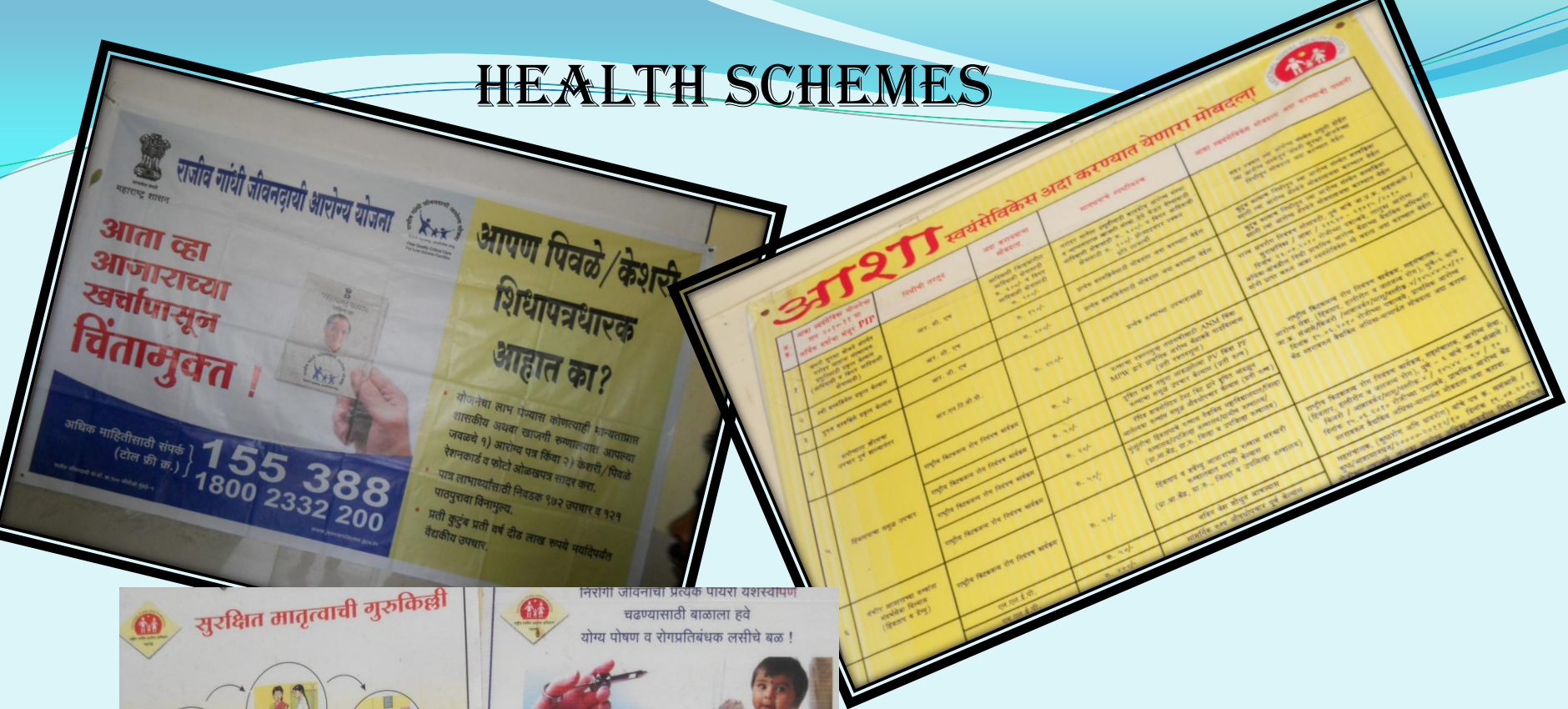
Village Women	Aamdari	Aamdari Wadi	Aamdari Tanda	Aamdari Borwadi
Pregnant Women	1	6	4	4
Lactating Women	5	6	1	3

T.B Patients -6  
Leprosy -11 old Patients  
3 New Patients

At Bhosi PHC



# HEALTH SCHEMES




Immunization



# MALNUTRITIONAL CHART



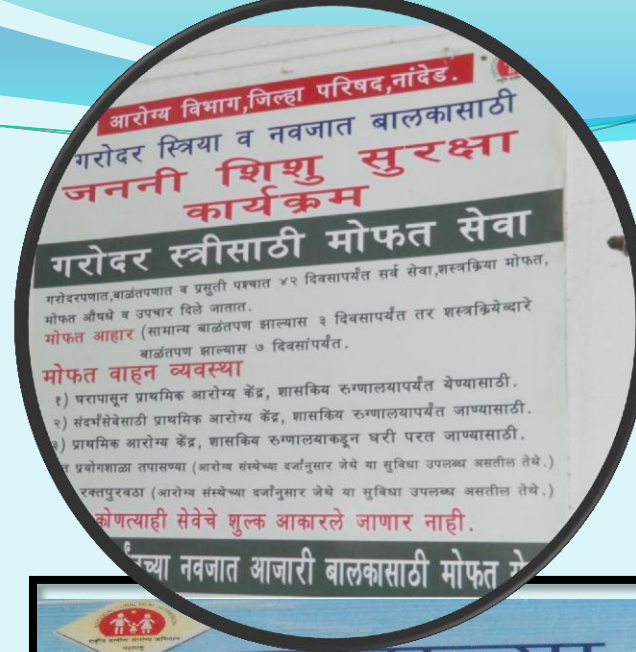
मुलगी : वयानुसार वजन - जन्म ते 5 वर्षे  
(जागतिक आरोग्य संघटनेच्या नवीन निकषांनुसार)





Waiting





## JANANI SHISHU SURAKSHA PROGRAMME –

- Free transportation facility for delivery and check ups
- Free tests
- Free food
- Referential services if needed
- Free service to neonatal upto 30 days .

## RAJIV GANDHI JEEVANDAYEE AAROGYA YOJNA

- A health insurance scheme of govt. of Maharashtra .
- It covers 972 type of surgeries and treatment for low income families .

# ACTION PLAN

- Drinking Water Scheme
- Self Help Group rejuvenation
- Infrastructure Needed For School
- All Weather Road Demanded
- Required More Number of Pucca houses
- Career Guidance Programme For Youths





THANK YOU

05/11/2012