




**OBULAPURAM**

# MEMBERS



- Prashant Chauhan - GL
- Jitendar Tiwari
- Divya Chauhan
- Vanjulavalli Sridhar
- Sunil Kumar Gautham

# SETTING



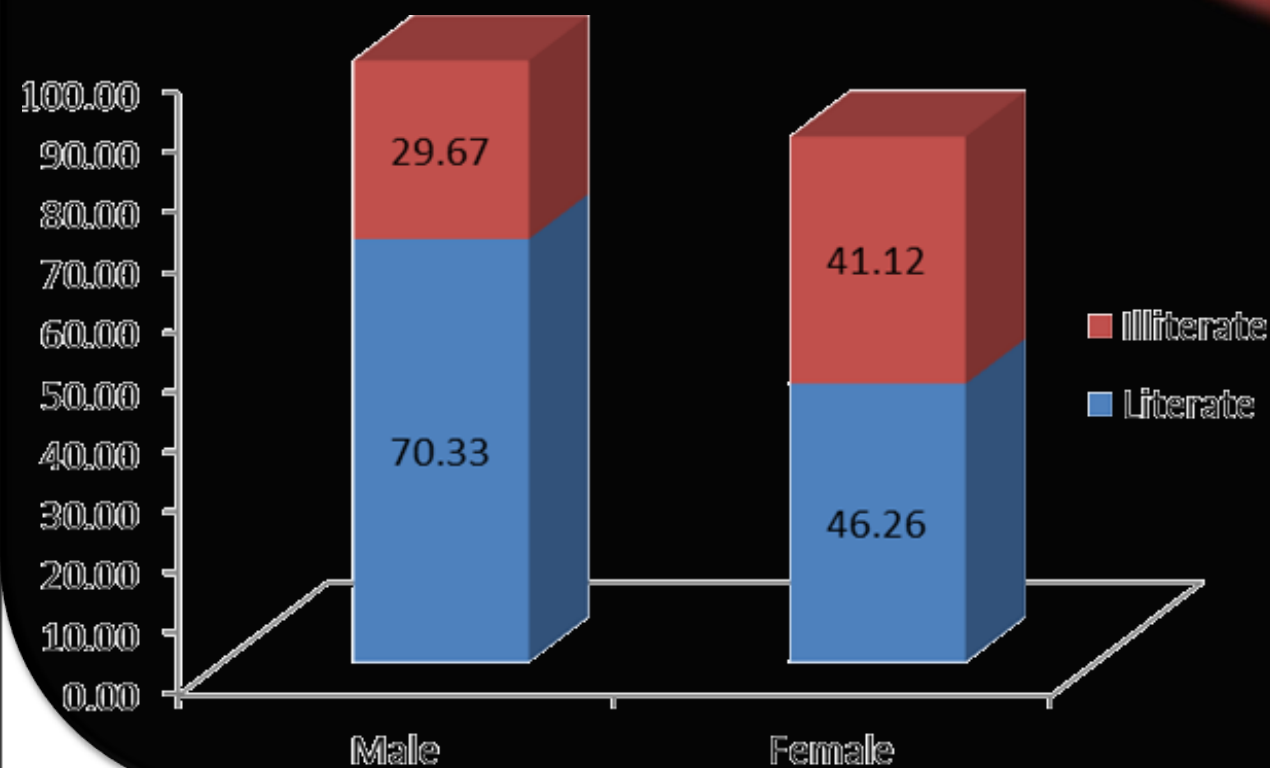
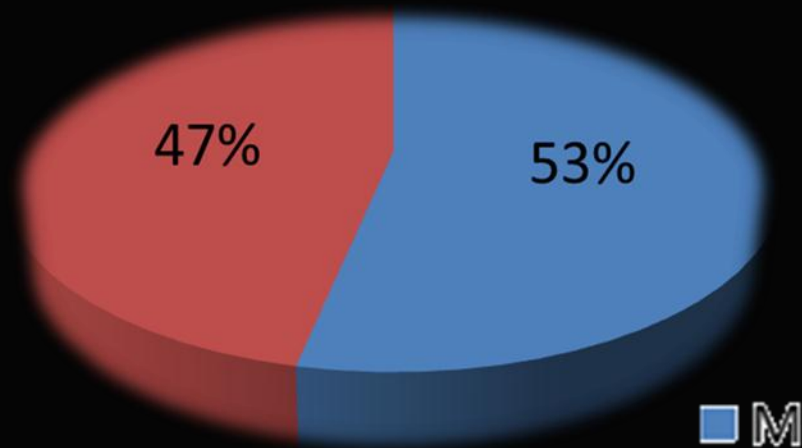
- YSR or Cuddapah district
- Muddanur mandal
- 84 km from district headquarters
- 1 hamlet
- 1775 acres

# TIME LINE

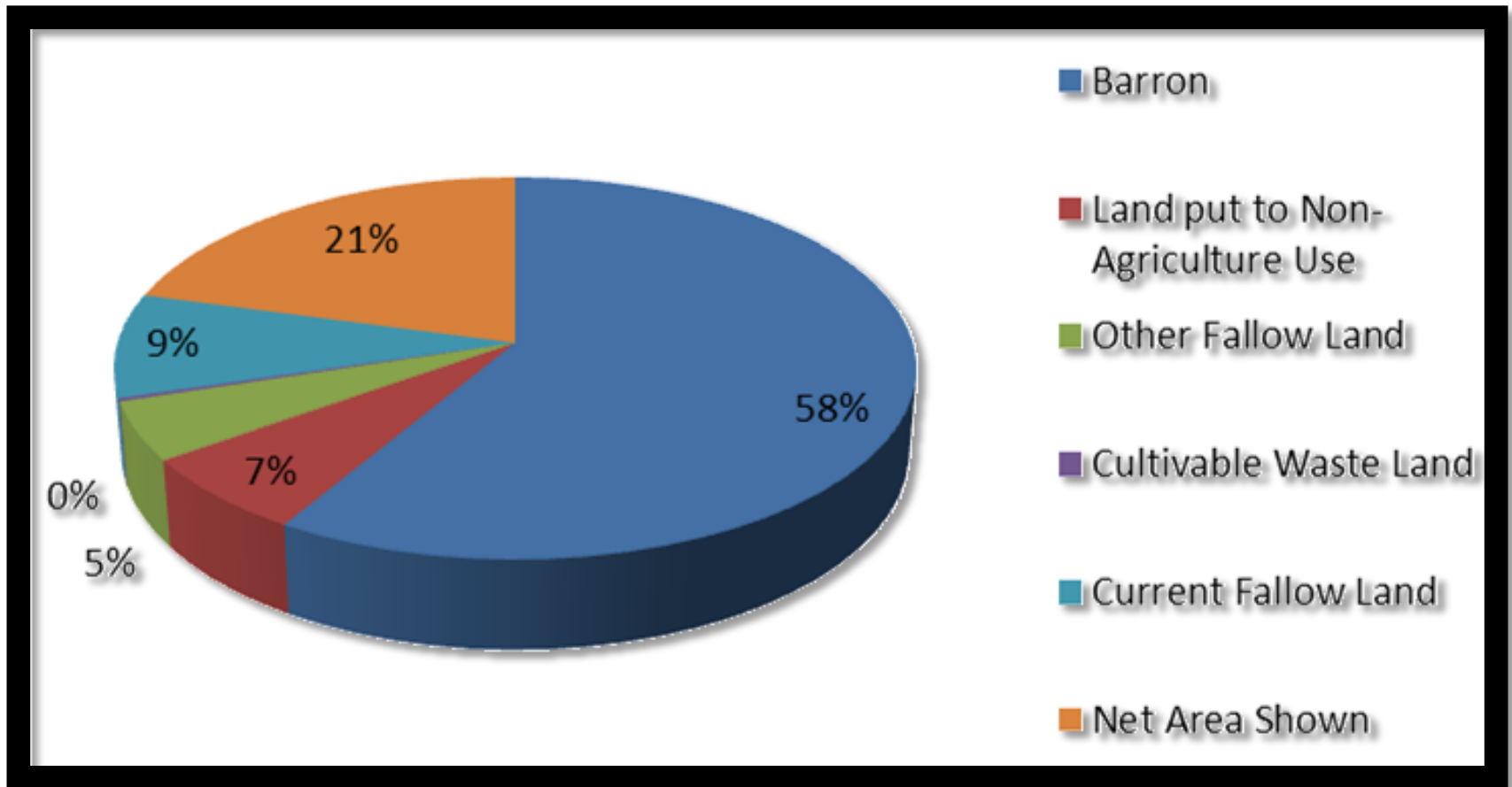
<b>TIME LINE</b>	<b>MAJOR EVENTS RECORDED</b>
<b>1890-1900</b>	START OF SETTLEMENTS
<b>1940</b>	START OF GROUNDNUT CULTIVATION
<b>1954</b>	ESTABLISHMENT OF PRIMARY SCHOOL
<b>1972</b>	PUCCA HOUSES WITH BRICKS
<b>1984</b>	ELECTRIFICATION OF VILLAGE
<b>1991</b>	FIRST TELEVISION
<b>1997</b>	FIRST TRACTOR
<b>1999</b>	FIRST TELEPHONE
<b>2000</b>	OVERHEAD WATER TANK
<b>2005</b>	START OF SHG
<b>2011</b>	VAST FLOODING

# DEMOGRAPHY

Total population= 802



# LAND USE



Land holdings

# INFRASTRUCTURE



## PHYSICAL



## SOCIAL





# WATER RESOURCE

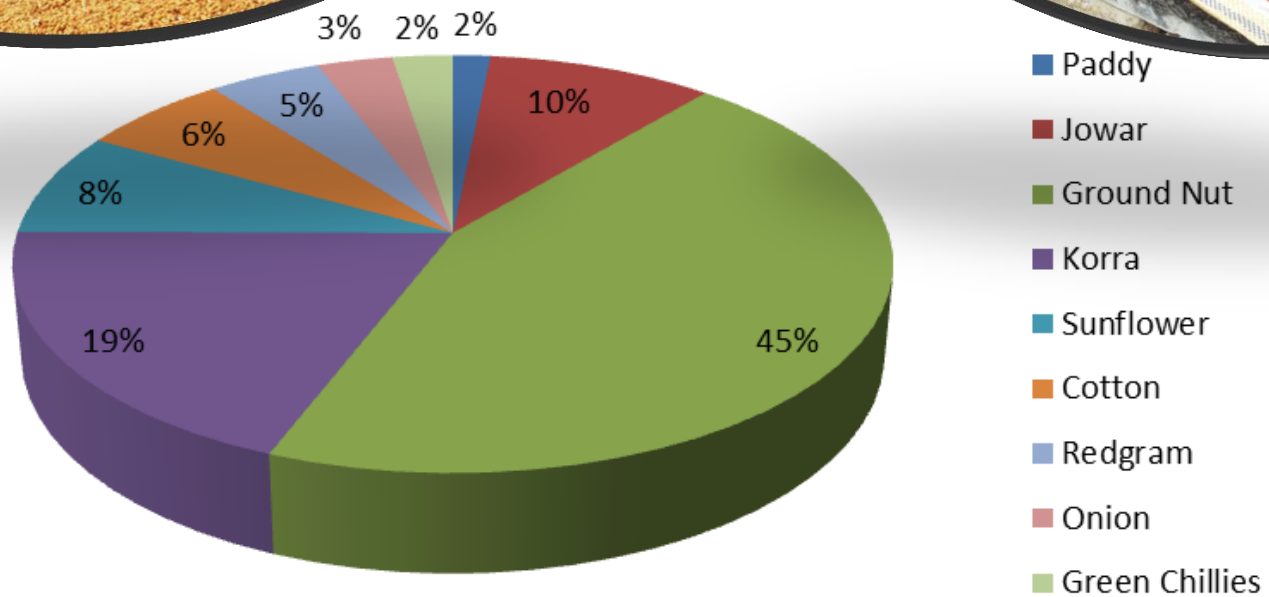
- Rainfall
- Water harvesting



# AGRICULTURE

- Barren & uncultivable
- 40 dry wells; 32 bore wells
- Groundnut; Fruit orchards
- NPM






# LIVESTOCK & POULTRY



# FREE LAND DISTRIBUTION PROGRAMME

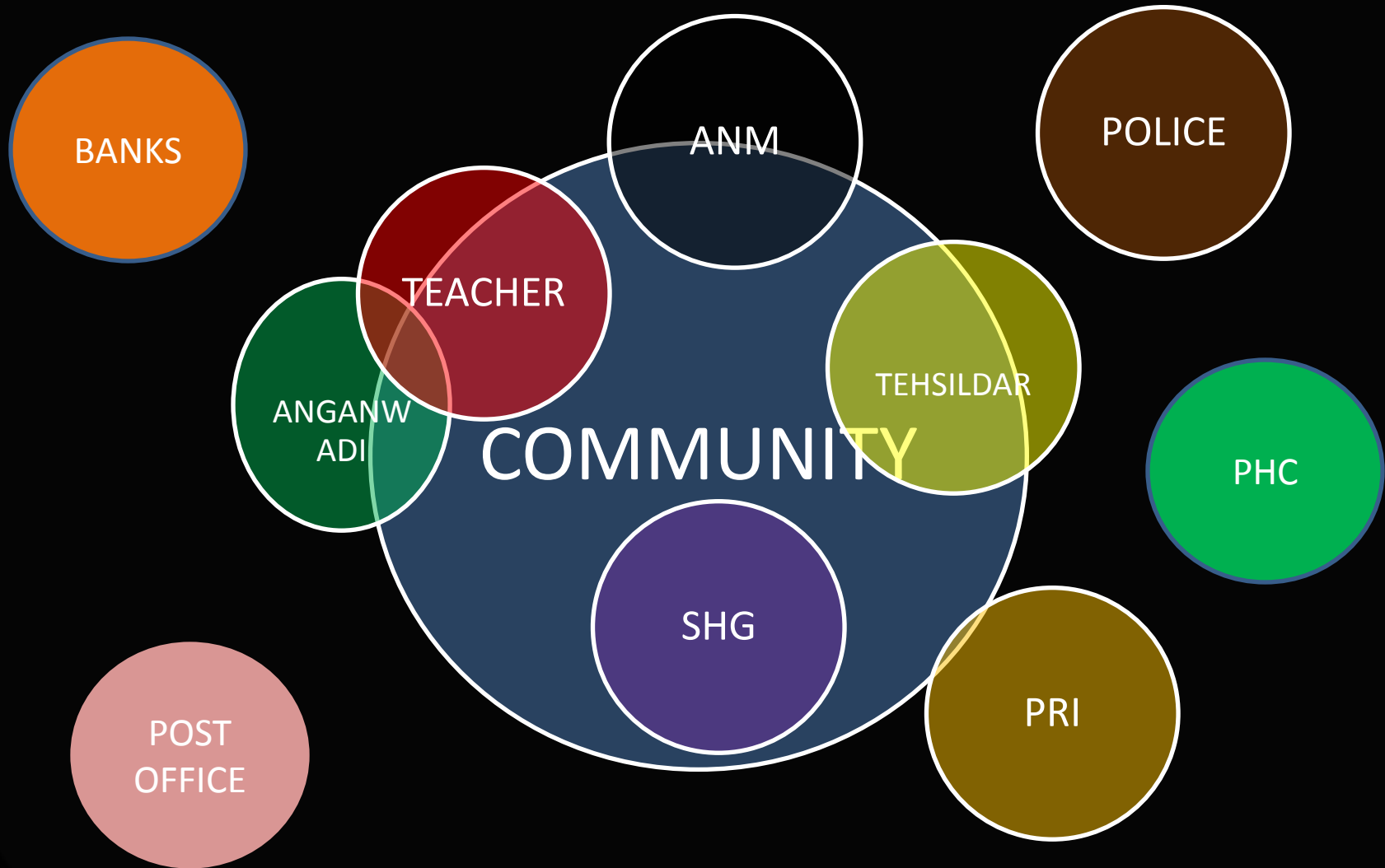


# EDUCATION






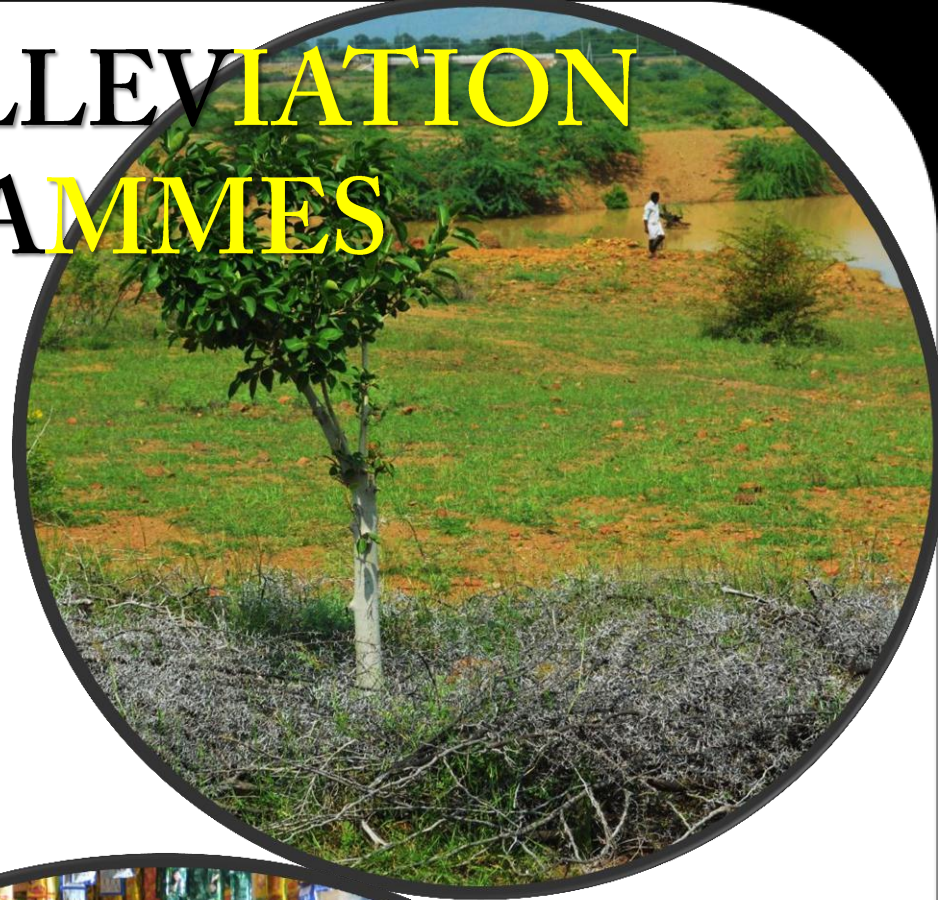
# INTERACTION OF GOVT. FUNCTIONARIES & INSTITUTIONS WITH VILLAGERS





# POVERTY ALLEVIATION PROGRAMMES

- MGNREGS
- INDIRAMMA
- Deepam
- PDS
- AAY
- Annapurna

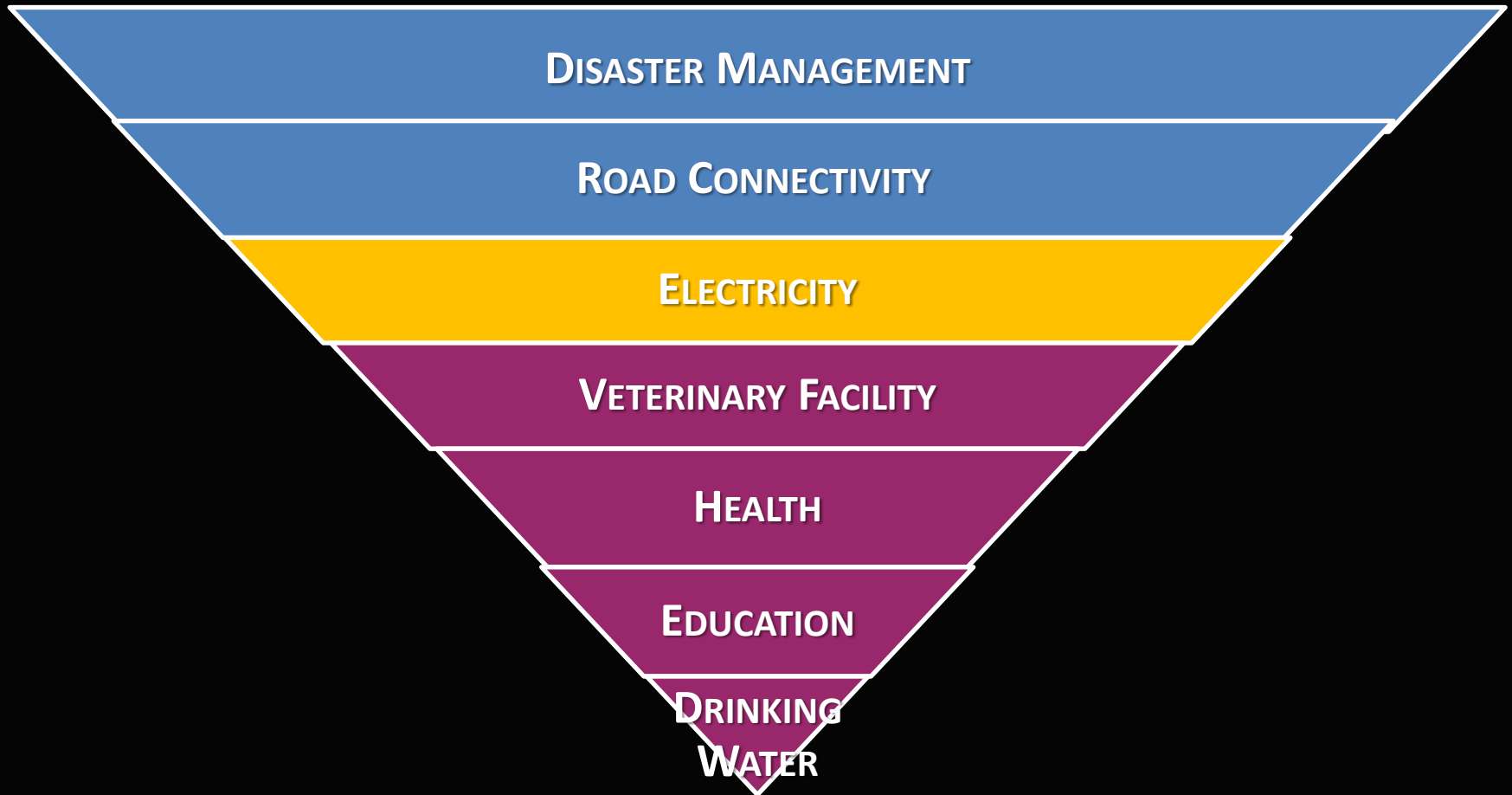


# SOCIAL SECURITY





# PROBLEM PYRAMID



# DISASTER MANAGEMENT





THANK YOU