


YERRARAM VILLAGE

Gundlapalli Mandal

Nalgonda District

Andhra Pradesh



The Group Members



Selvam

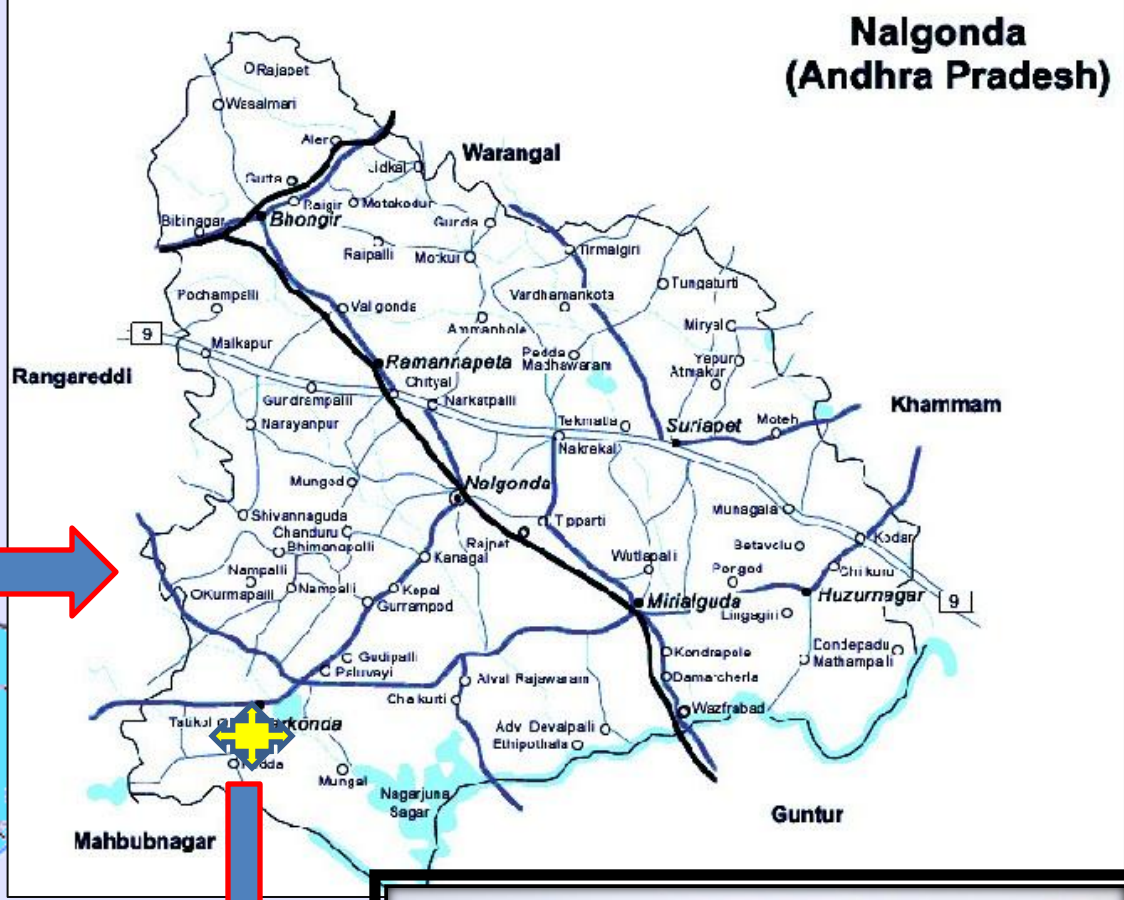
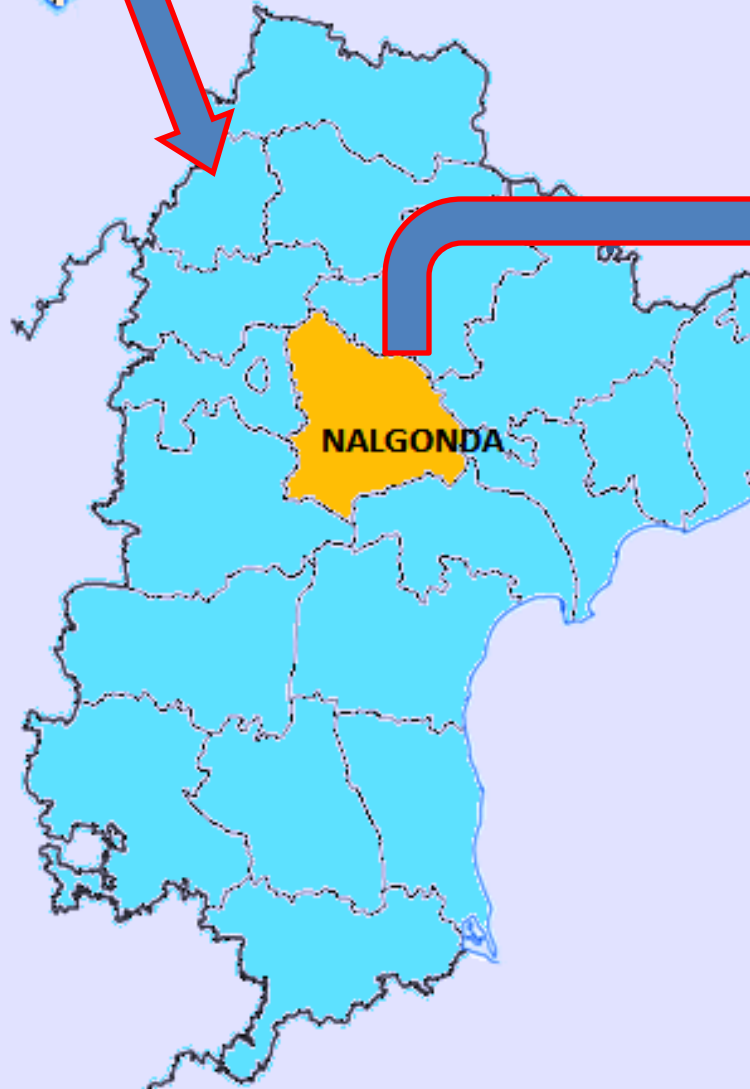
Sumesh

Batti

Sajid

Soumendu

Nalgonda (Andhra Pradesh)

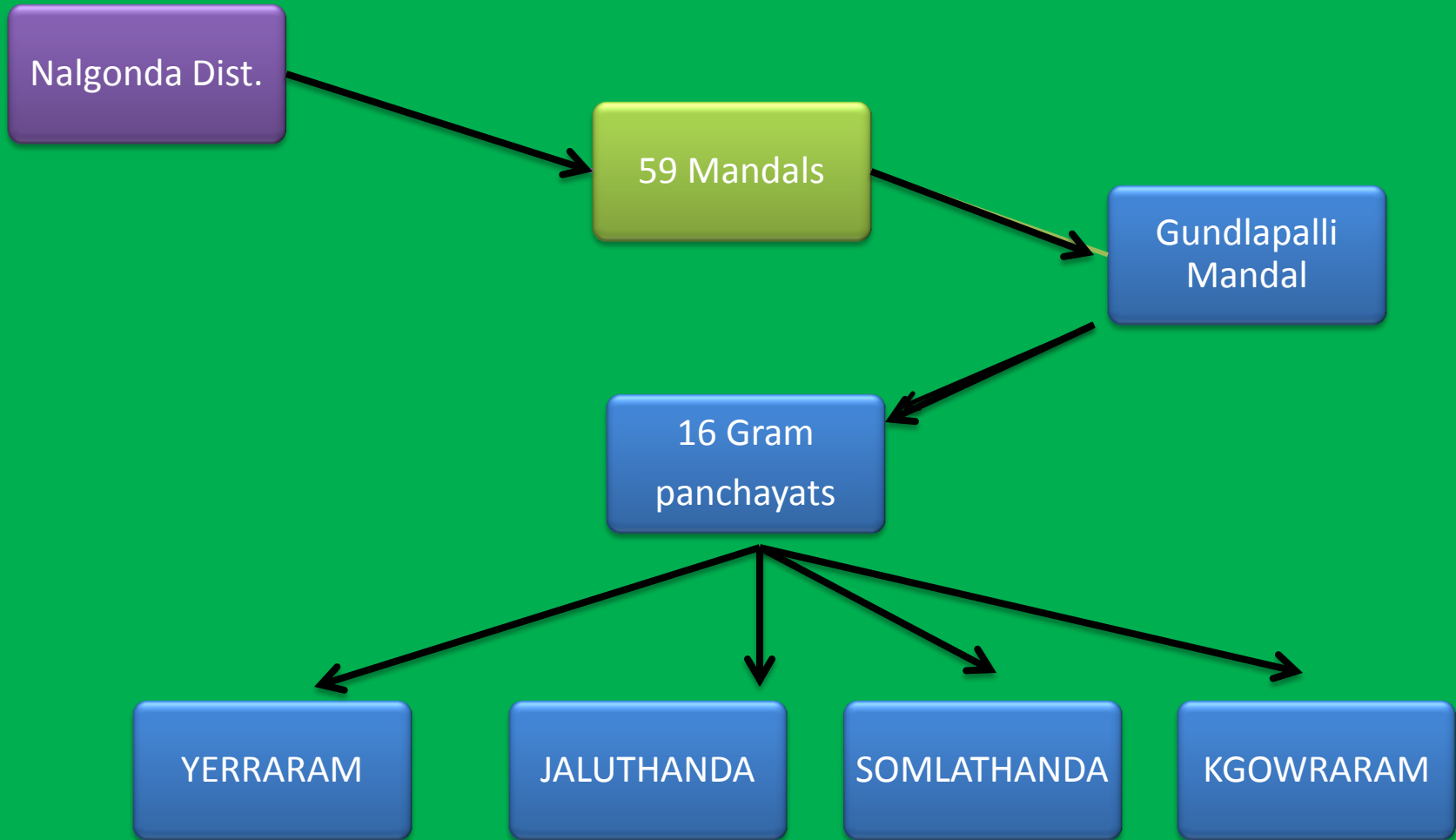


Satellite View of the Yerraram Village

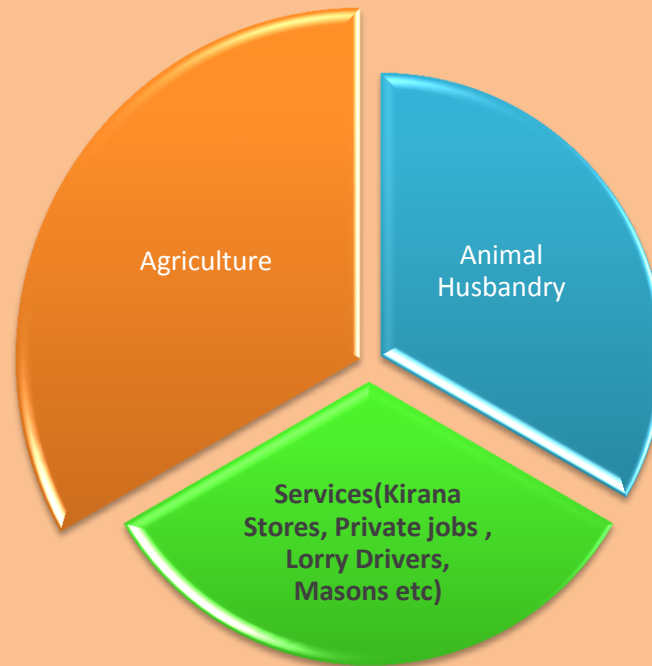
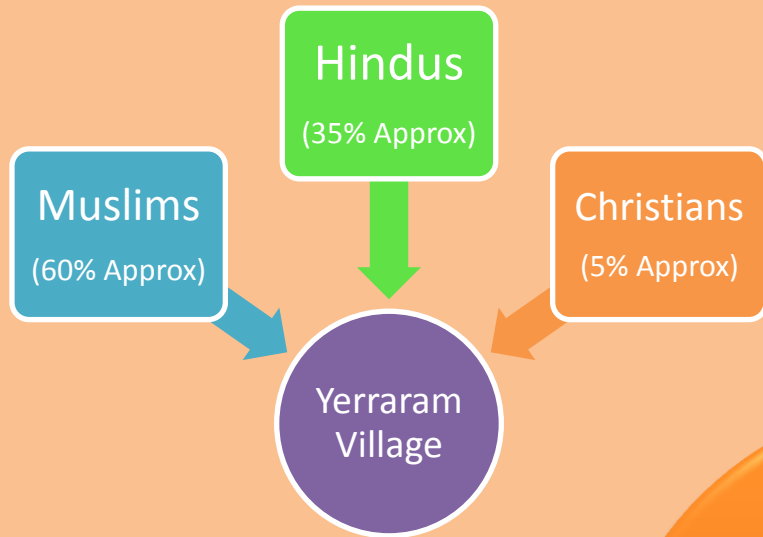
Courtesy : Google Maps



Basic Information



Basic Information

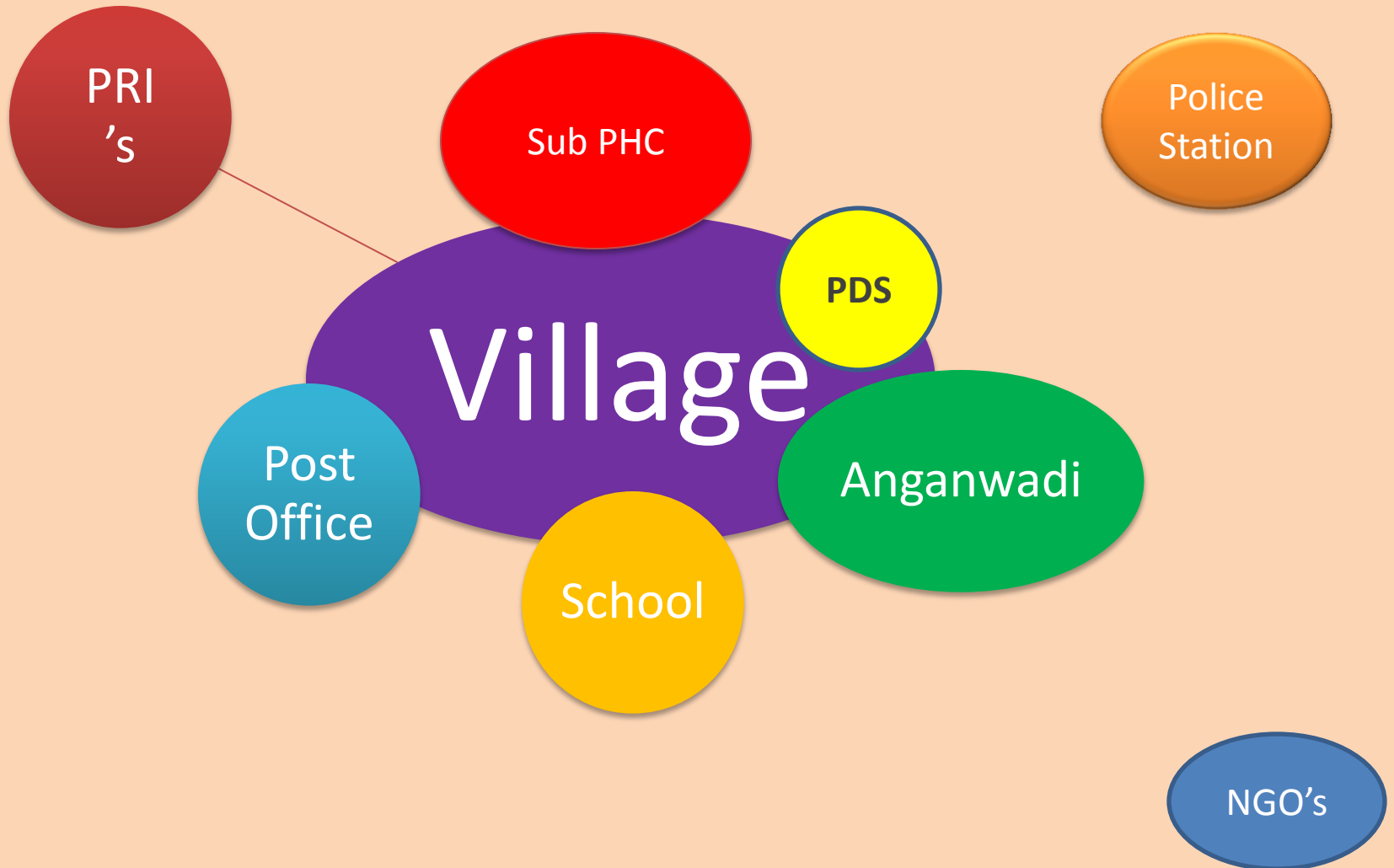




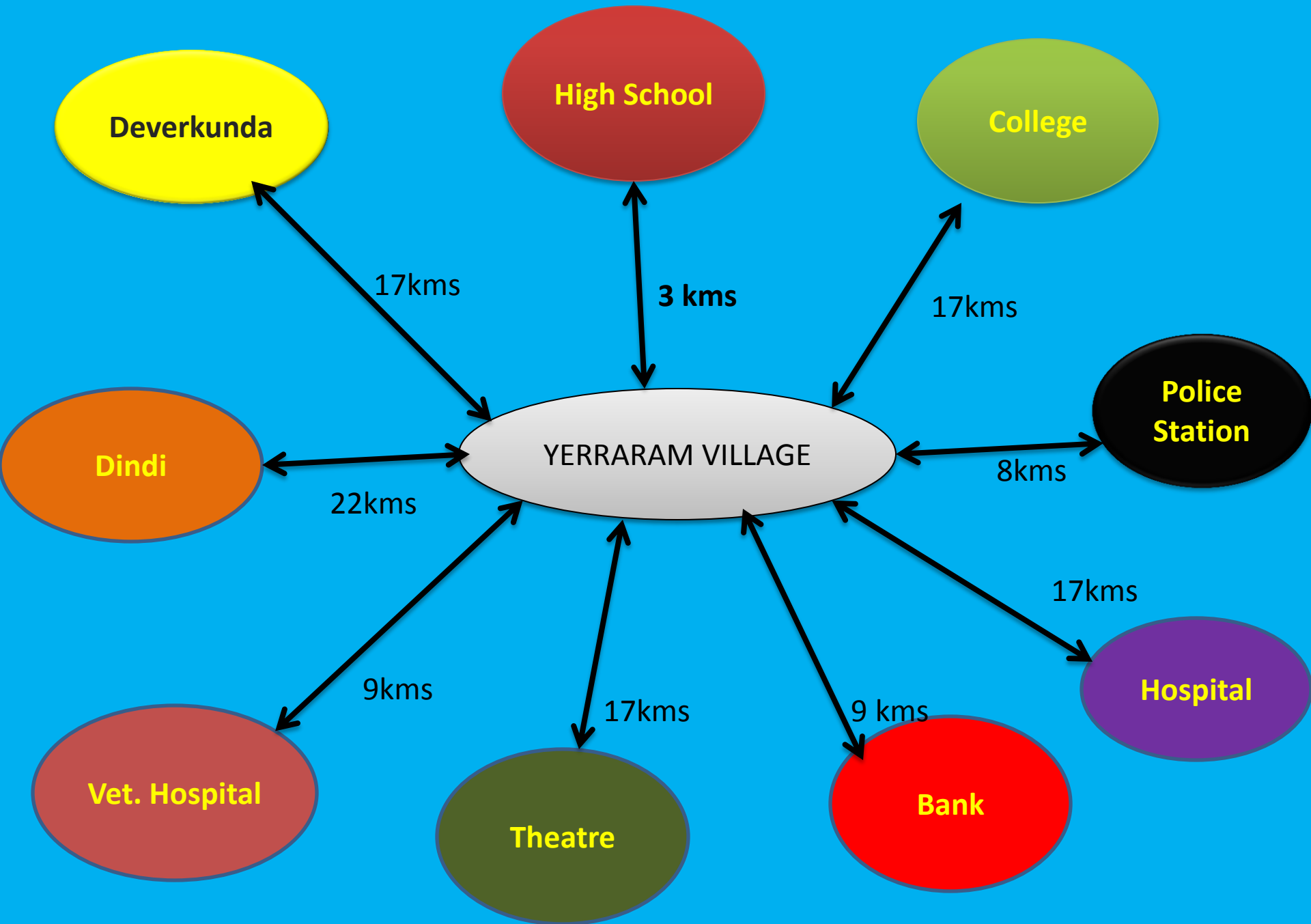
**ECONOMIC
ACTIVITIES**



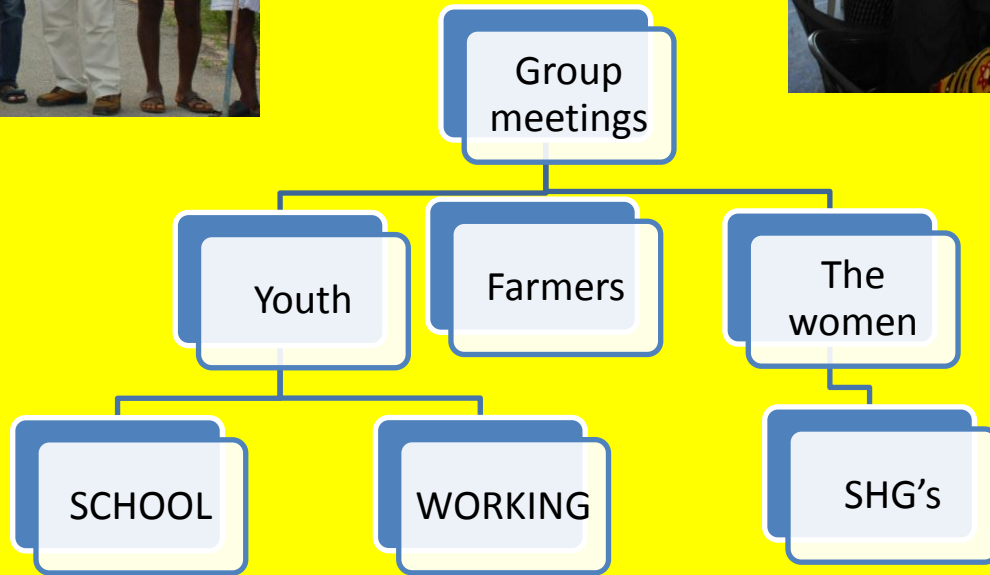
The key Village Institutions



Places with respect to the village



Pattern of Interaction



Exercises



Preference Ranking

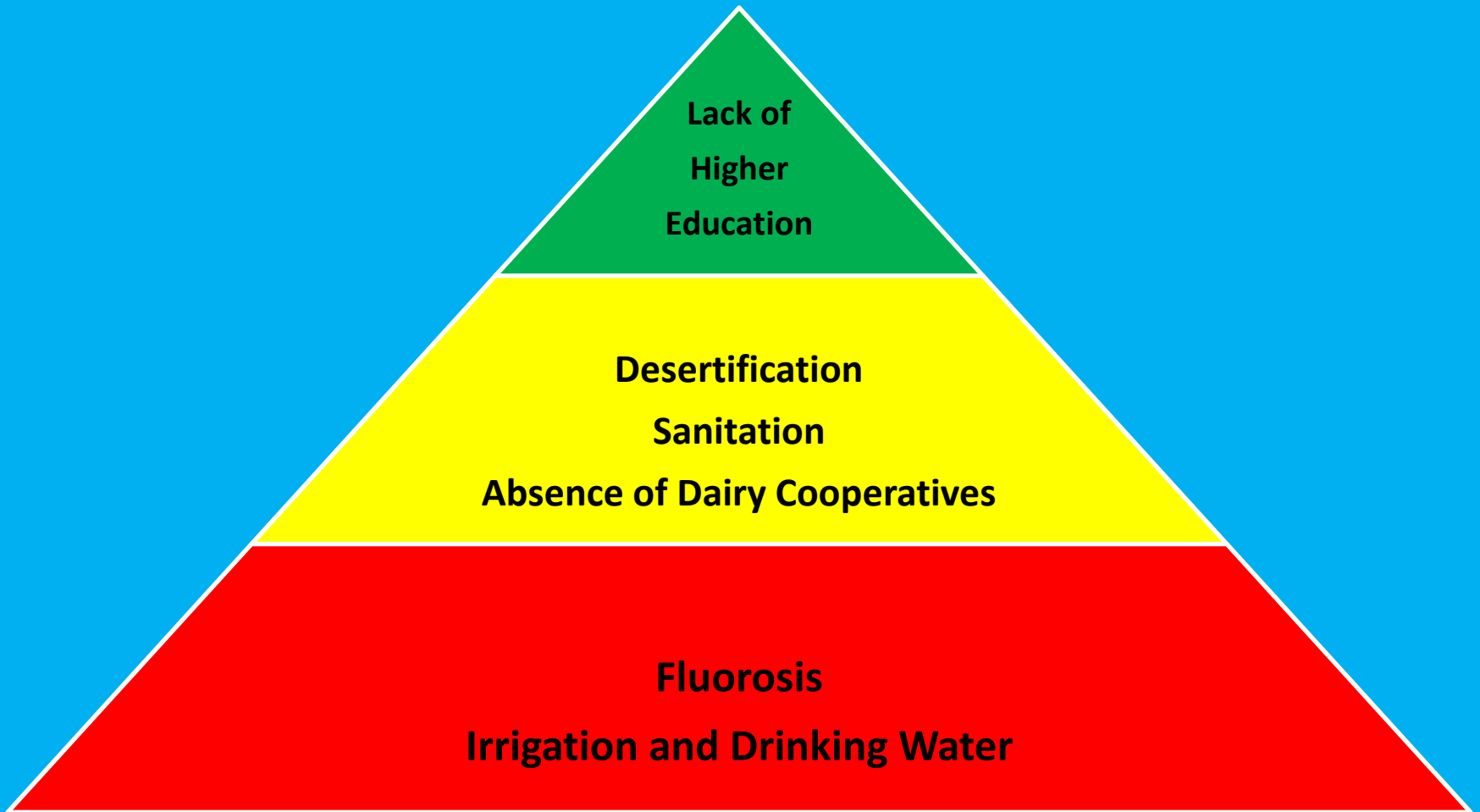


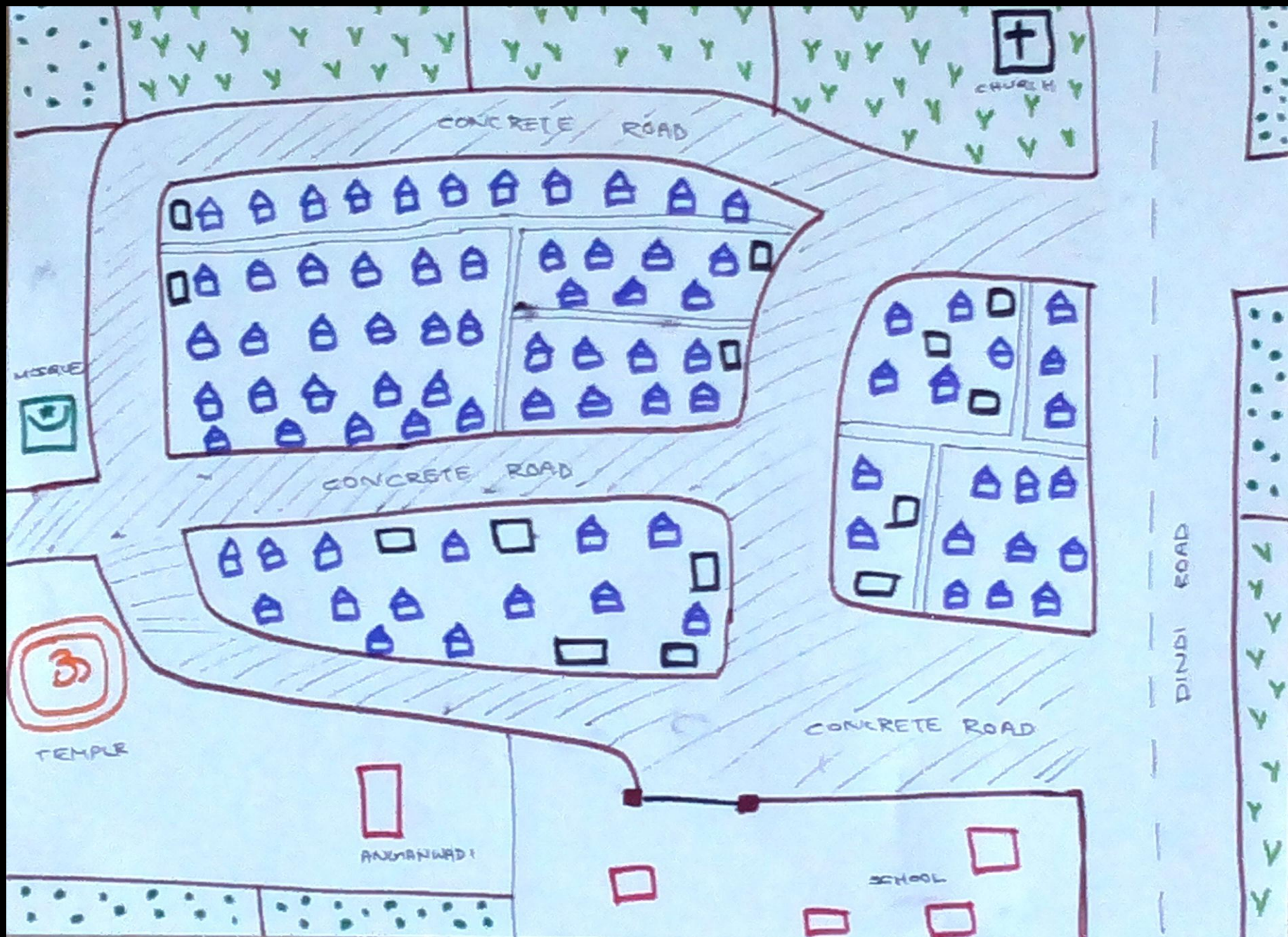
Group opinions



Transect Map

Preference Ranking Pyramid





Transect Walk

FEATURES	FIELDS	MAIN SETTLEMENT
Topography	Rugged	Rugged
Soil	Red soil	Red soil
Slope	Flat	Flat
Land use	Crop cultivation	Habitation,Cattle shed,Roads and temple
Vegetation		
Agri crops	Cotton,Jowar and ground nut	Bottle guard and chillies
Trees	Babool,Holoptelia and Prosopis	Neem,Pungam and Subabul
Problems	No canal irrigation and high fluoride in water	Hihg fluoride content in water,no high school and improper drainage and sanitation
Opportunities	suitable for millets,oil seeds and tree plantation	Milk society and SHG group activities

INDIVIDUAL INTERACTION



Living Conditions



Idea about economic status



ELDERLY

PROBLEMS



The Available Services

- The Post Office



Anganwadi System



Panchayat Office






School



Sub Primary Health Center



Visit to SLBC



The Lambada Tribes



Debriefing with the Collector



Thank you...

