

A satellite map of a rural area in Andhra Pradesh, India. The map shows a patchwork of agricultural fields in various shades of green and brown, separated by thin lines representing roads or irrigation channels. A prominent road runs vertically through the center of the image. In the top right corner, there are two small white rectangular buttons: one labeled 'Map' and another labeled 'Photos' with a downward arrow.

Mocherla

Gudluru Mandal
Prakasam District
Andhra Pradesh

Transect Walk –First Impressions

- Development penetration
- Pucca homes, concrete roads
- 3 mutually exclusive areas- Yadava, Mala, Maadiga
- Great disparity in development

Basic Amenities



Aanganwadi Centre: 3 Centres for Mala; Maadiga and Yadavas

Primary Schools: 2- Mala; Maadiga+ Yadava



Electricity: 7 hours
per day



Street Lights: Yadava and Mala
roads have full street lighting





Milk
Collection
Centre



Community Toilet- Mala locality





Cemented Roads- Mala and Yadava area



Cyclone shelter



Bus Stop



Water Tank




Tap Water: Limited access in Yadavas



Drinking water wells: 3



Water Tanks: 2- Yadava and Mala



Hand Pumps: 7



Resource map prepared by School Teachers

Basic Amenities Present 1 km Away in Tettu Village

- PHC
- Bank
- Panchayat Office
- Post Office
- Haat
- Railway Station

Demography

- Total Population(2011 Census):1609
- Females: 803
- Males:806
- Female Child(0-6):75
- Male Child(0-6):91

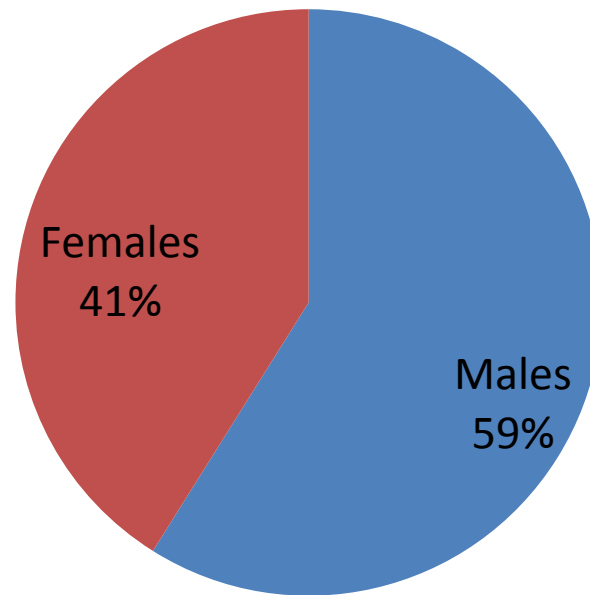
Education

- No. of Literates(as per 2011 census):808

476 males

332 females

Literacy





Education

- Total No of primary schools :2
- Enrolment in Primary School
- Boys:90
- Girls:72
- Total: 136
- Not enrolled: 4(3 Girls & 1 Boy)
- Total No. of Teachers: 4 + 1(temporary) (between 2 schools)
- Mid-Day Meals

Mid Day Meal

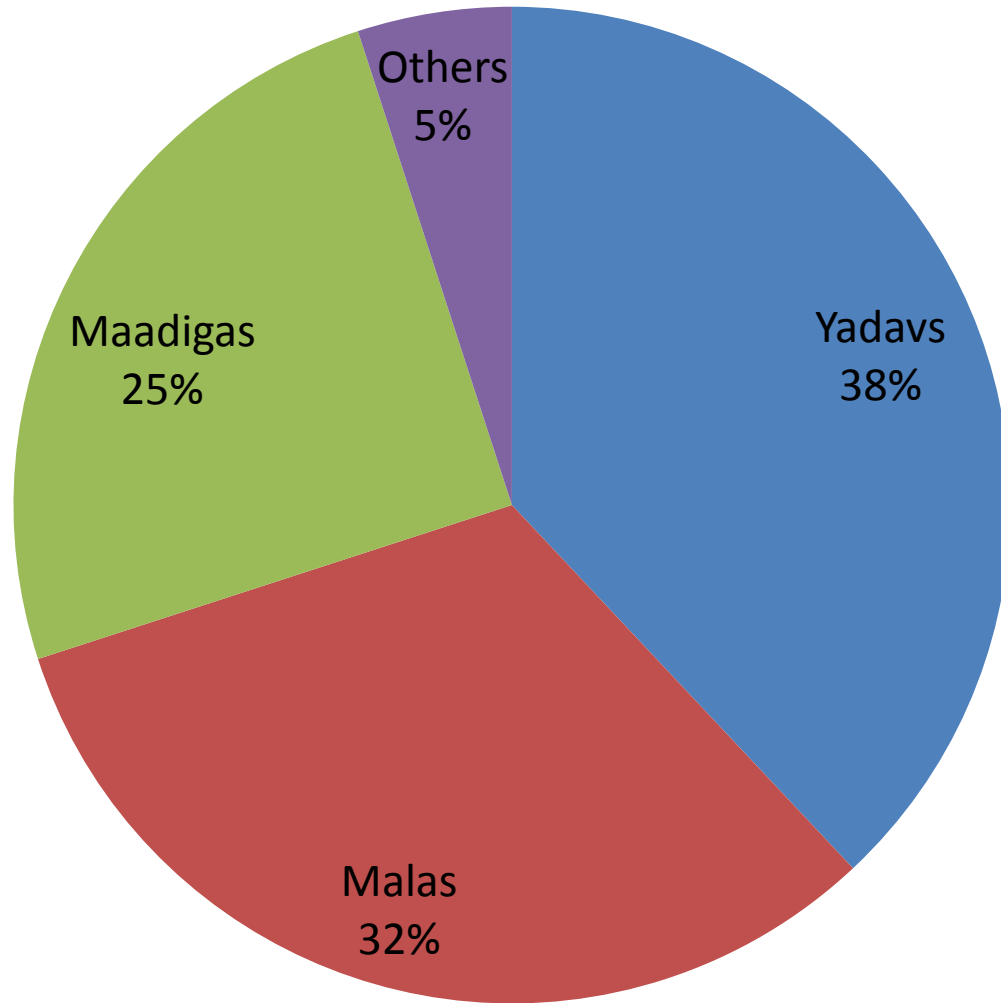


Religion

- Christians
- Hindus
- Muslims



Caste Wise Distribution





Yanadi
household



Caste and underdevelopment

Roads: Cemented

Yadava	Yes
--------	-----

Mala	Yes
------	-----

Maadiga	No
---------	----

Caste and underdevelopment

Houses: Pucca

Yadava	Yes
--------	-----

Mala	Yes
------	-----

Maadiga	No
---------	----

Caste and underdevelopment

Sanitation: Access to Toilets

Yadava	Yes
Mala	Yes
Maadiga	No

Caste and underdevelopment

Water: Access to Tank

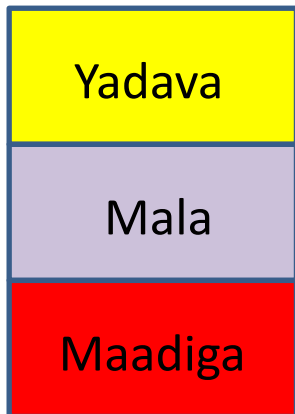
Yadava	Yes
--------	-----

Mala	Yes
------	-----

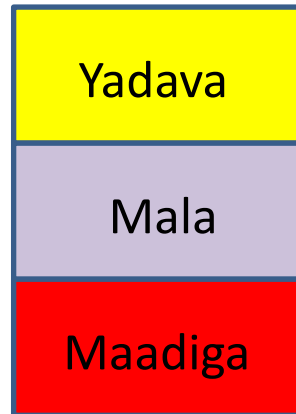
Maadiga	No
---------	----

Relationship of Dominance

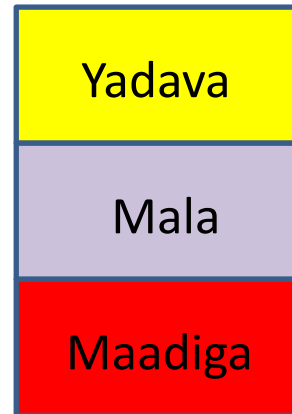
Numerical



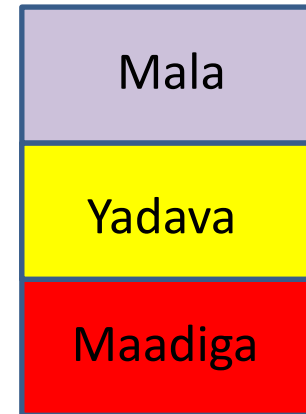
Economic



Social



Political







Problem Perception

- Road(Maadigas-Biggest Problem: Malas & Yadavs not a problem)
- Irrigation(Yadavas Biggest Problem:Malas & Maadigas not a problem)
- High School(Malas Biggest Problem: Yadavas & Maadigas not top priority)

Mapping done by locals



Panchayat Details

- Mocherla + Tettu Panchayat = Mocherla Village Panchayat
- Last Panchayat Election held in 2006
- New Panchayat not constituted since August 2012
- Post of Sarpanch is reserved for SC Women

Gram Sabha

- Meetings being held 4 times in a year (Jan, April, July, Oct)
- Attendance in meetings is poor, about 30 members attend

Major Schemes

- Swaran Jayanti Gram Swarozgar Yojana
- Integrated Child Development Scheme
- Indramma Housing Scheme
- Aam Aadmi Bima Yojana (2008)
- Dr. Y.S.R. Abahay Hastam (2009)
- Rajiv Yuva Karnalu
- Pavala Vaddi
- Vaddi Ledi Runalu
- National Old Age Pension Scheme
- Janshree Bima Yojana (recently started)
- Bima Mitra Yojana





G
O
V
T

S
C
H
E
M
E
S

కూటంబ ఉపాధి కార్డు (జాబ్ కార్డు)

N.R.E.G.S. A.P. ఇంటి గుర్తింపు సంఖ్య: 081175419016020032

2011-12

ఇంటి యజమాని పేరు : తిరుమలరాజు మాహన్ రాజు
(ఇంటి పేరు) (పేరు)

కులం: ఇతరులు

IAY / భూసంస్కరణ చట్టం/ ప్రభుత్వ భూమి పంపిణీలో లబ్ధిదారులా? కాదు

గేషన్ కార్డ్ నెం. :

అర్హులైన కుటుంబ సభ్యుల వివరాలు:

క్ర.సం.	పేరు	పురుషుడు/స్త్రీ	యజమానితో బంధవ్యము	గిరిజా ప్లాన్ కింద ఉన్నాడా?	పాడుపు సంఘంలో సభ్యులా?
01	మాహన్ పురుషుడు రాజు	-	-	40	కాదు

చిరునామ : రాజం పాలెం తిట్టు గుడ్లూరు మండలం గ్రామము: మోచర్ల

ఆవాసము: తిట్టు జూరీ చేసిన తేది: గ్రామ పంచాయతీ: మోచర్ల మండలము: గుడ్లూరు జిల్లా: ప్రకాశం

పంచాయతీ కార్యదర్శి సంతకం

यूनियन बैंक
ऑफ़ इंडिया

Union Bank
of India

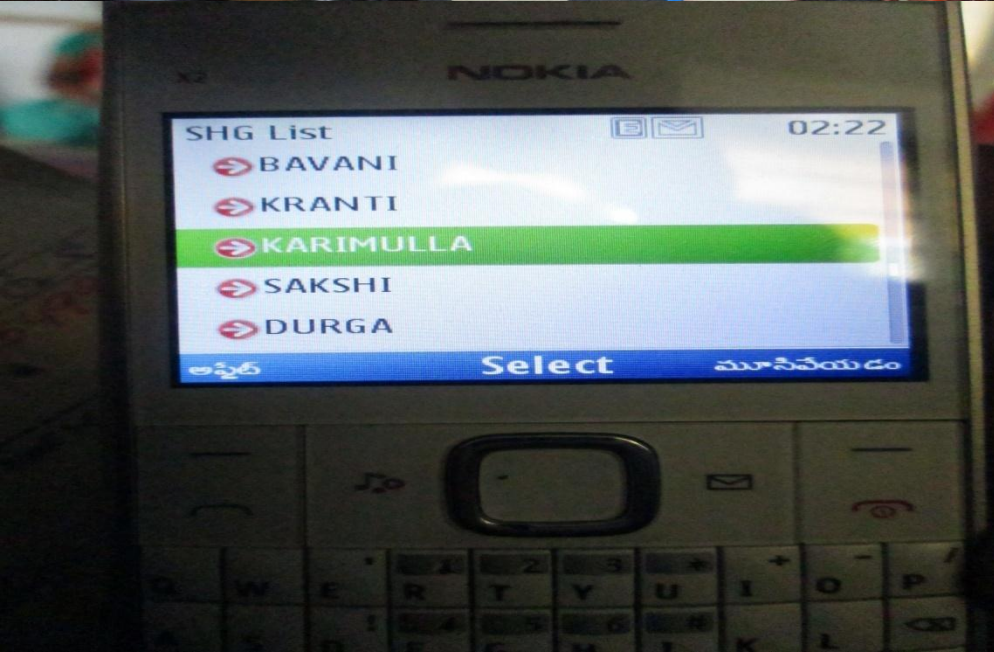
Issue Date: 2011

MARIYAMMA DHANYASI
Age: 45 yrs
F/H: MALYADRI
MOCHARLA, GUDLURU
PRAKASAM, ANDHRA PRADESH 523281

FINO

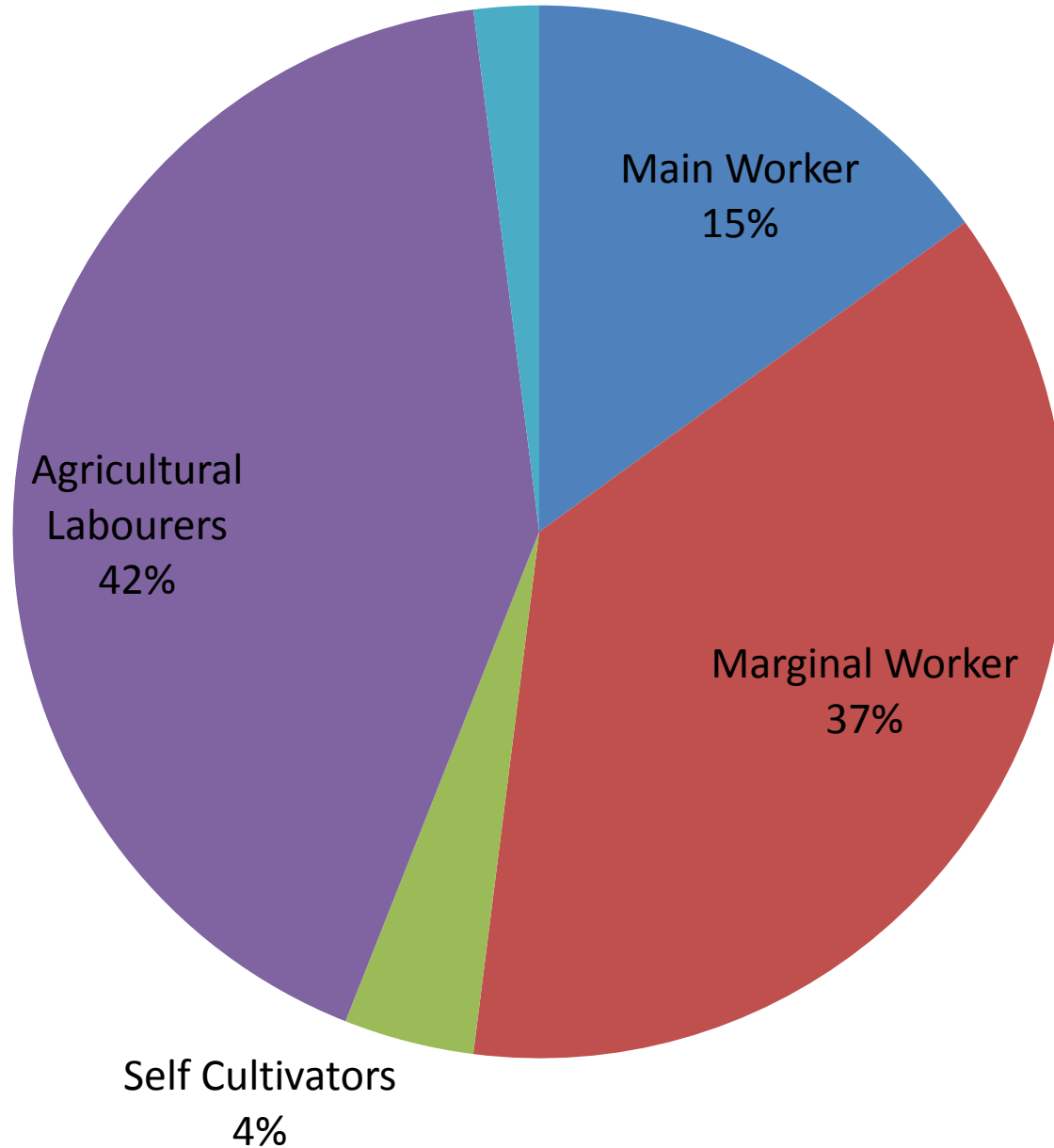
3466 0117 3758 9687

Interaction With SHG's



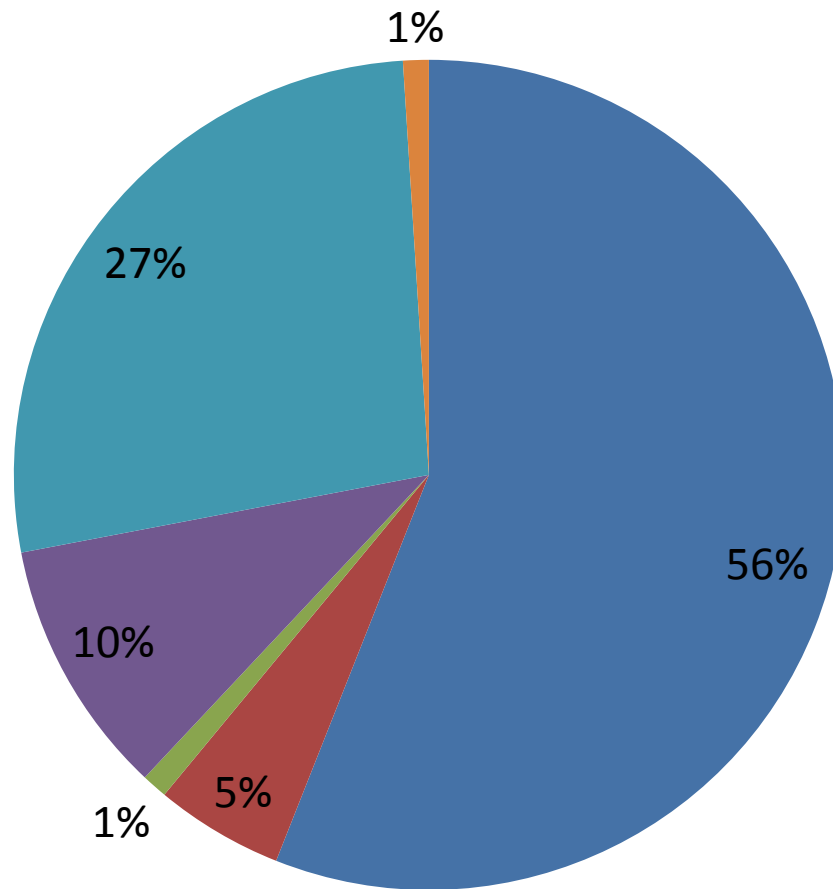
Self Employed
2%

Occupational Pattern



Land Utilisation

- Forest Area
- Fallow Land
- Non-Agriculture use
- Pastures
- Cultivable Land
- Misc.Tree Crops



Total Area: 7057 Acres

Land Reforms

- Last Major Land Redistribution in 2008 & 2010
- In 2008, 36.65 acres redistributed mainly given to SC Women
- In 2010, 12.7 acres redistributed to Mala Women

Agriculture

- Total Land Area Irrigated: 0 acres
- Average Rain Fall: 1140 mm
- Area under single crop cultivation: 300 acres
- No Multi crop cultivation
- Major Crop: Paddy
- Horticulture
- Average Yield: 2500 kg/acre

Livestock

- 27 Ongole breed Cows
- 357 Buffalos
- 573 Sheep
- 157 Goats
- 640 poultry

HORTICULTURE





Conclusion