

# VILLAGE ATTACHMENT

## GORLA VEEDU

### GROUP-25

1. SHASHANK TIWARI
2. ANSHUL TOMAR
3. SUMIT KUMAR
4. SANDEEP
5. VINAYAK SONI




# A PEEK INTO GORLAVEEDU (J S BHUPALPALLY)

- ❑ J S Bhupalpally→ Gorlaveedu
- ❑ Village is divided into Four caste Community (SC, ST, OBC & Muslims)
- ❑ Caste based house cluster distribution is seen.
- ❑ The village has 2 Masjid, 3 Church and 5 Temple.
- ❑ Only 12 Km from J S Bhupalpally which is an aspirational district and approximately 200 km from State Capital Hyderabad.
- ❑ Key Occupations:
  - Agriculture – Paddy ,Chilly, Cotton, Maize.
  - Milk production/aggregation and selling to households in village
  - Working in Rice Mills and Thermal power plant as labourer.

# KEY DATA

|                          |  |
|--------------------------|--|
| Total No/. of Households | 1230   |
| Population               | 4581 {2244M + 2337F}   |
| Total Area               | 3569 acres   |
| Cultivable Area          | 1740 acres   |
| No. of Fair Price Shops  | 2 Shops<br>Shop no. 10 (780 Families) & Shop no. 11 (651 Families) |
| Schools                  | 1 Private School & 1 High School                                   |
| Anganwadi Centres        | 6 (2 owned & 4 rented)   |
| PHC/Sub-center           | 1  |
| No. of SHGs              | 105  |

# LIST OF ACTIVITIES DONE

- ☐ Interaction with the Panchayat secretary and other officials serving in the village.
  - ☐ Interaction with the beneficiaries of various pension schemes.
  - ☐ Transact Walk and preparation of socio economic map of the village.
  - ☐ Attended the meeting of Self help Groups and ASHA workers.
  - ☐ Interaction with farmers and conducted PLA of Seasonality analysis.
  - ☐ Visited all the institutions in the village such as primary school, High school, shops, Anganwadi centers, Primary health care center, Palle Pragati Vanaalu(Park), MGNREGS works, Crematorium.
  - ☐ Visit to a few households and conducted interview related to ranking of priorities.
- 



# INTERACTION WITH PANCHAYAT WORKERS AND OTHER OFFICIALS

- ❑ Interaction with various village officials such as Panchayat Secretary, Health Workers, Anganwadi Workers and Self Help Groups (SHG).
- ❑ Interaction with villagers.







# MEETING WITH SHG



## SELF HELP GROUP

- ❑ SHGs are informal associations of people to come together to find ways to improve their living conditions.
  - ❑ Total 105 SHGs are active in the village.
  - ❑ They collect money among themselves and the corpus is then used to lend amount to the needy members of the group at a reasonable interest rate.
  - ❑ To boost the growth of such SHGs State govt also provides help of Rs. 20 lakh to such groups through Andhra Pradesh Gramin Vikas Bank.
  - ❑ This amount is provided at 12% per annum which will be reduced to 3% per annum if the EMIs are paid within due time for a particular number of years.
- 

# IMPACT

- ❑ It helps in securing collateral free loan.
  - ❑ Many People got loan which helped them in starting general stores Milk dairy.
  - ❑ They impart knowledge of insurance and banking.
  - ❑ Performs Swachhta Seva 2 times in a year.
  - ❑ They help people to get the benefits of other schemes like Stree Nidhi, Vaddilene Runam.
- 



# EDUCATION

- ❑ 1 High School with enrollment of 75 boys and 26 girls.
- ❑ 1 Private School.
- ❑ School has 1 large playground.
- ❑ 1 building is Solar Powered





# SCHOOL PLAYGROUND



## AREA OF IMPROVEMENT

- ☐ Lack of proper infrastructure in High School.
- ☐ Hygiene is not properly maintained in the school.
- ☐ Low attendance in school.
- ☐ Higher Secondary/Degree School is needed in village.





# ANGANWADI CENTRES

- ❑ 6 Anganwadi centers (5+1 mini centre).
- ❑ 2 Government & 4 rented buildings.
- ❑ Providing Meals to various age-group people.
- ❑ Free Play-school for 3-6 year old children.





Providing meals to the following:

| Age-Groups/Stage             | Numbers |
|------------------------------|---------|
| Pregnant Women               | 25      |
| Lactating Women              | 14      |
| 6-Month to 3-Year babies     | 98      |
| 3-Year to 6-Year Children    | 95      |
| 11-Year to 18-Year Children. | 157     |

# IMPROVEMENTS TO BE DONE

- ❑ Renovation of government buildings and construction of government owned new buildings.
- ❑ Providing separate washroom for girls.
- ❑ Regular maintenance and renewal of equipment & furniture such as Fans, Switch, Gas-stoves, weight machine etc.



# HEALTH SUB CENTER

- ❑ 1 ANM and 3 Asha Workers are there in sub-center to provide various vaccines such as : OPV, DPT, TT, Vitamin-A.
- ❑ Vaccination Day – Every Wednesday & Saturday.
- ❑ Currently Monitoring vaccination of 1221 individuals.
- ❑ Medical Waste Management is good.
- ❑ Drinking Water supply is needed in the sub-center.

## Schemes:

- ❑ Mission Indradhanush
- ❑ Arogya Shree




# IMPACT

- ❑ First-Aid services are available at village level.
- ❑ Vital role in immunization for Pregnant Women, Lactating Women, Infants.
- ❑ Providing free medicine for B.P, Sugar and non-communicable disease.





# IMPROVEMENTS TO BE DONE

- ☐ Separate room for patient treatment.
  - ☐ Medical supply should be regularized.
  - ☐ Requirement of a Doctor in HSC.
  - ☐ Drinking water Facilities for patient is required.
- 

# MEANS OF LIVELIHOOD

- ☐ Agriculture
- ☐ Sheep rearing
- ☐ MGNREGS
- ☐ Poultry
- ☐ Labour (Rice Mill & Thermal Power Plant)



# AGRICULTURE

- ❑ Agriculture is the prime source of income for most of the families of the village.
- ❑ Seasonal farming is followed by most of the farmers where they grow 4 major type of crops.
- ❑ They grow paddy, cotton, maize, & Chilly.
- ❑ The village has around 3569 acres of land out of which 1740 acres is used for cultivation.
- ❑ The productivity for the year 2022 of Kharif and Rabi crops is 18732 and 14280 quintal Respectively.
- ❑ Source of irrigations for the village are pond, tubewell and rain water.



# SCHEMES

## **1. Rythu Bandhu-**

- ❑ The scheme was implemented in 2018.
- ❑ Under this scheme 956 farmers of kharif crop and 950 farmers of rabi crops are benefited in 2022-2023.
- ❑ 988 landholders of the village are getting benefits in 2023-24 kharif season.

### **Impact:**

- ❑ Farmers are getting timely payments therefore their reliance on unsecured loans for farming activities has come down.



## **2. Rythu Beema-**

- ☐ Under this scheme 6 families have got benefits in 2022-23 .
- ☐ For the year 2023-24, benefits of 3 families are pending.

### **Impact-**

- ☐ Families are able to get their bread and butter even after the demise of the earning hand.



# MGNREGS

|  | FY 2023-2024 | FY 2022-2023 | FY 2021-2022 |
|--|--------------|--------------|--------------|
| Average days of Employment Provided per household                | 20.7         | 32.67        | 35.58        |
| Average Wage rate per day per person                             | 191.51       | 212.9        | 188.83       |
| Total number of households completed 100 days of wage Employment | 0            | 2            | 36           |
| % of payments generated within 15 days                           | 100          | 95.65        | 96.10        |

- Works under MGNREGS: Road construction, Desilting, Trenches-ponds.
- Maximum employment in the month of April, May & June is provided under this Scheme.

# PENSION SCHEMES

| Type of pension                           | Number of Beneficiaries | Amount (in Rs.) |
|---|-------------------------|-----------------|
| Old Age Pension (57 and above)            | 293                     | 2016            |
| Widow                                     | 287                     | 2016            |
| Physically Handicapped                    | 65                      | 4016            |
| Weavers (50 years and above) (Padmashali) | 23                      | 2016            |
| Tadi-Tappers                              | 13                      | 2016            |
| Single Woman (35 and above)               | 13                      | 2016            |

## Impacts:

- ❑ Provide financial stability and economic security to every beneficiary.

# SWACHCH BHARAT MISSION (RURAL)


## ☐ **Status of Village:**

- Open Defecation Free Plus.
- Solid and liquid waste management is implemented.

## ☐ **Coverage of Household latrines**

- Almost every house has Pakka Latrines

## ☐ **Sanitary Activities**

- Every household has two dustbins for wet and dry waste.
  - Collection of Garbage is done through tractors.
  - Waste is collected in dumping yard and segregated in segregation yard.
  - 1 Multi-purpose worker for every 500 people is there.
  - 10 MPW are allotted to the Village.
- 



# SCHEMES OBSERVED DURING VILLAGE ATTACHMENT

| Scheme   | Impact  |
|--|---|
| Mission Kakatiya                                 | <ul style="list-style-type: none"> <li>1 Big &amp; 3 small ponds are restored.</li> <li>Storage significantly increased.</li> </ul>   |
| Mission Bhagiratha                               | <ul style="list-style-type: none"> <li>2 old Over Head Service Reservoir of capacities 1,50,000 and 40,000 liters are renovated, 2 new OHSR's of capacities 20,000 &amp; 150,000 are also constructed.</li> <li>Tap water is supplied to every house hold.</li> </ul> |
| Palle Praghti Vanaalu                            | <ul style="list-style-type: none"> <li>1 Park is well maintained and 1 is under construction by GP.</li> <li>Weekly market is hosted on Friday.</li> </ul>  |
| Vaikunth Dhamam                                  | <ul style="list-style-type: none"> <li>1 Place is for all Village.</li> <li>Found in well maintained condition.</li> <li>No caste discrimination is found there.</li> </ul>   |
| Haritha Haram                                    | <ul style="list-style-type: none"> <li>Total <math>800 \times 3 = 2400</math> saplings have been planted.</li> <li>Survival percentage is 50%.</li> </ul>   |
| .Shaadi Mubarak(Muslims)/Kalayana Laxmi (Hindus) | <ul style="list-style-type: none"> <li>Payment is provided within 2-3 months.</li> <li>Provide financial assistant to low income families.</li> </ul>   |

# CREMATORIUM (VAIKUNTH DHAMAM)



# AVENUE PLANTATION (HARITHA HARAM)





# VILLAGE POND (MISSION KAKATIYA)





# PLA EXERCISES PERFORMED DURING VILLAGE ATTACHMENT



# TRANSACTION WALK

- ☐ Observatory walks across the village accompanied by the villagers and Panchayat Workers.
- ☐ Visit to households and interaction with the people.
- ☐ Agricultural lands occupy about 80% of the geographical area of the village.
- ☐ Roads are properly maintained.
- ☐ Caste based division in settlements was seen.
- ☐ Irrigation facilities are not well maintained for all season.
- ☐ Socio-economic and resource map was developed through people's participation.
- ☐ Working of various institutions and activities carried out by the Gram Panchayat were also observed.



# PROBLEM RANKING ACTIVITIES





# PROBLEM PREFERENCE RANKING

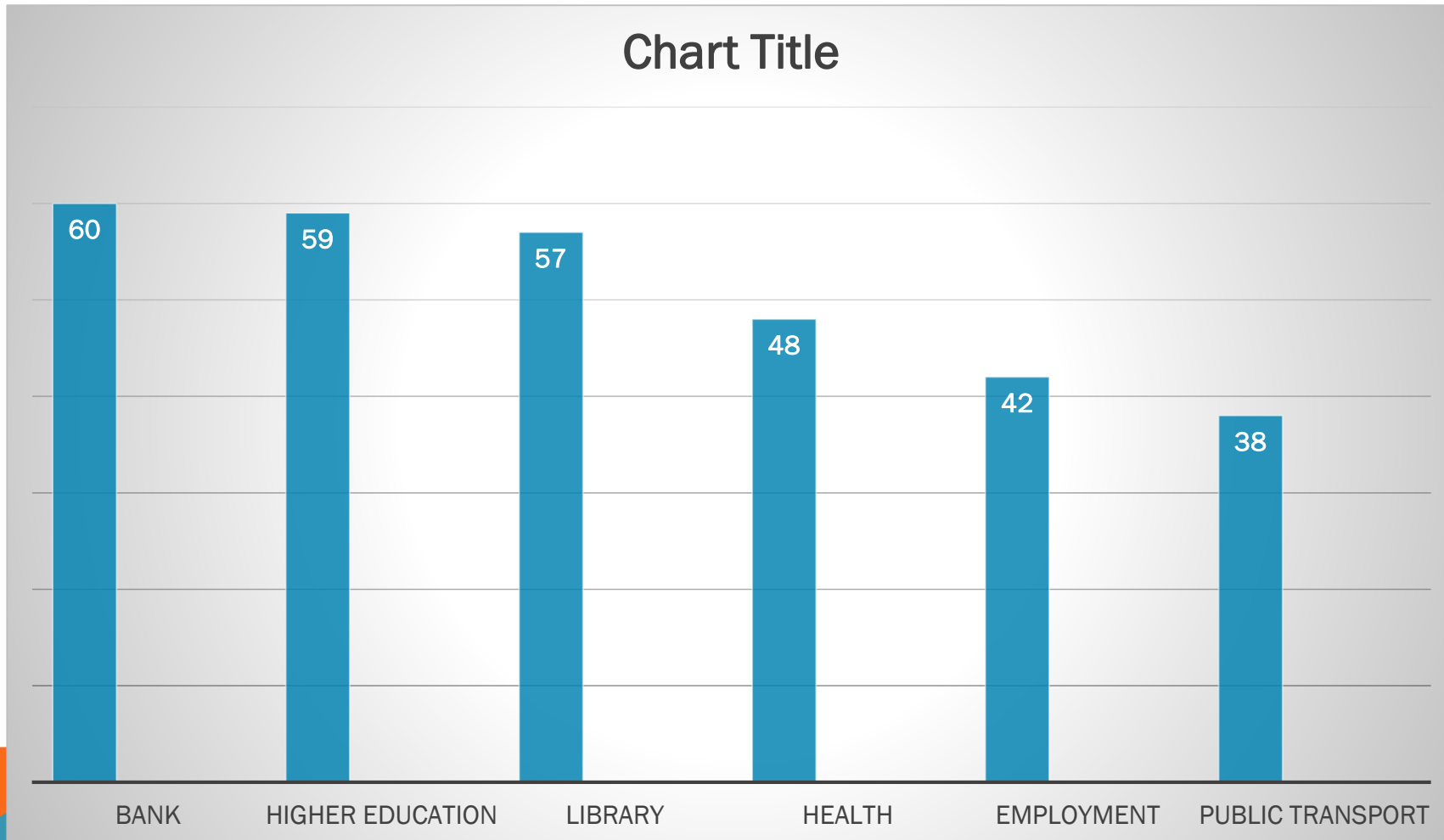
## VILLAGE- GORLAVEEDU, DIST- J S BHUPALPALLY

| problem          | P1 | P2 | P3 | P4 | P5 | P6 | P7 | P8 | TOTAL |
|------------------|----|----|----|----|----|----|----|----|-------|
| BANK             | 9  | 8  | 7  | 6  | 8  | 9  | 7  | 6  | 60    |
| Higher Education | 7  | 9  | 8  | 4  | 7  | 8  | 9  | 7  | 59    |
| Public Transport | 6  | 4  | 5  | 8  | 2  | 6  | 5  | 2  | 38    |
| Health           | 5  | 6  | 9  | 7  | 5  | 4  | 8  | 4  | 48    |
| Employment       | 4  | 5  | 4  | 9  | 4  | 5  | 3  | 8  | 42    |
| Drinking Water   | 3  | 2  | 1  | 3  | 6  | 3  | 2  | 5  | 25    |
| Community Hall   | 2  | 3  | 3  | 2  | 3  | 2  | 4  | 3  | 22    |
| Library          | 8  | 7  | 6  | 5  | 9  | 7  | 6  | 9  | 57    |
| Street light     | 1  | 1  | 2  | 1  | 1  | 1  | 1  | 1  | 9     |

| NAME              | AGE | E.Q              | PROFESSION | COMMUNITY |
|-------------------|-----|------------------|------------|-----------|
| Dilip (P1)        | 32  | B.Tech           | Engineer   | BC        |
| Omkar (P2)        | 30  | P.G.             | J.P.S      | BC        |
| Rajeshwari (P3)   | 49  | Illiterate       | Labourer   | SC        |
| Prashant (P4)     | 24  | B.Com            | Student    | ST        |
| Pranita (P5)      | 16  | 11 <sup>th</sup> | Student    | ST        |
| Ramana Reddy (P6) | 45  | Illiterate       | Farmer     | OC        |
| Sagar (P7)        | 26  | 10 <sup>th</sup> | Mechanic   | BC        |
| Manda Komla (P8)  | 35  | 5 <sup>th</sup>  | Labourer   | SC        |

- We have performed this activity on approx. 50 villagers. This is the data of 8 randomly chosen people.

# FINAL PROBLEM PREFERENCE







# SEASONALITY ANALYSIS



Rainfall



Employment



Disease Occurrence

# SEASONALITY ANALYSIS ACTIVITY

|                    |                    |
|--------------------|--------------------|
| Rainfall           | June-July-August   |
| Employment         | April to September |
| Disease Occurrence | July & August      |

A hand-drawn map of Goriareedu village. The map shows a central area with several buildings and fields. Key landmarks include a 'MOSQUE' (a large circular structure), a 'MADRASAH' (a rectangular building), a 'MILL' (a circular structure), and a 'TOWER' (a tall structure). There are also several 'FIELDS' labeled, including 'RICE FIELD', 'WHEAT FIELD', and 'COTTON FIELD'. The map is drawn on a grid of dashed lines, with various symbols and colors used to represent different features. The title 'Goriareedu Map' is written at the bottom.

Corlaeedu Map



THANK  
YOU

ధన్యవాదాలు

